

Hornsea Project Three Offshore Wind Farm Works Plan - Onshore

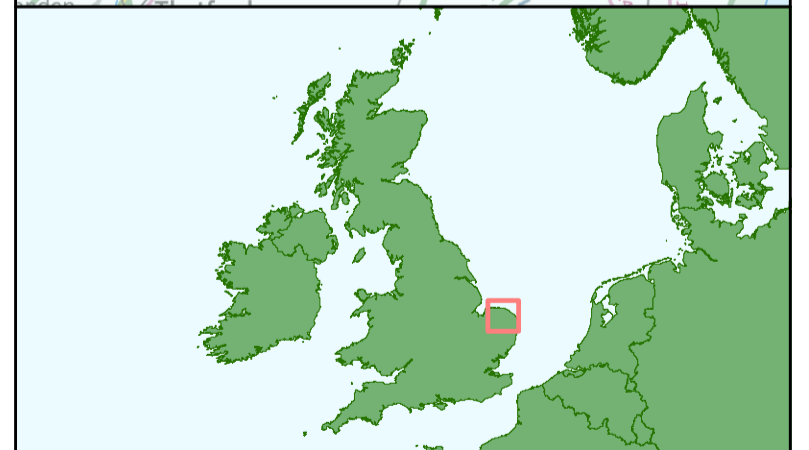
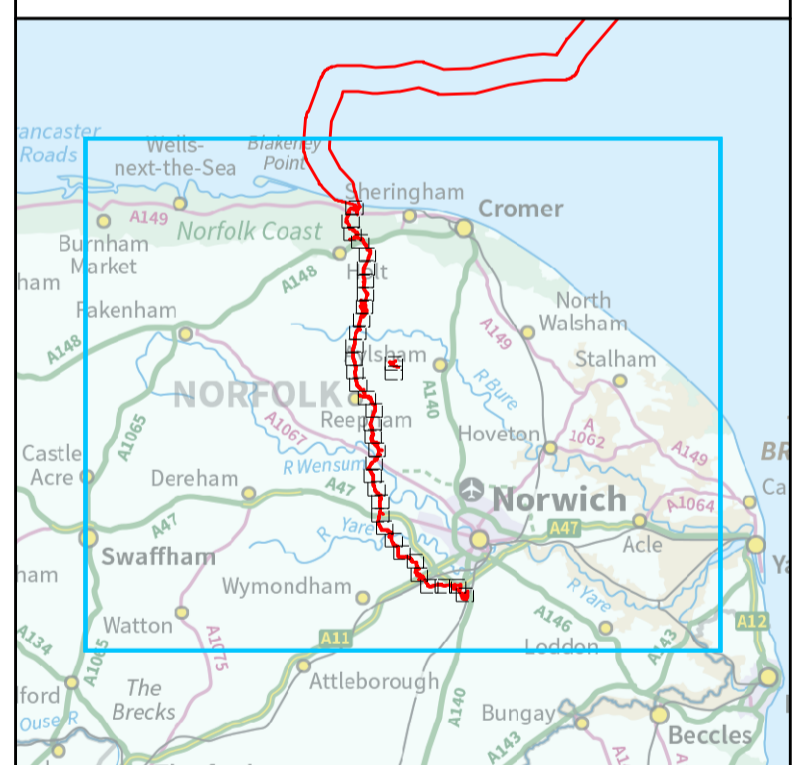
Index Sheet

APPP Regulations Reference: 52010 Application Document Number: A2.4.2

Hornsea Project Three

Order Limits

Source: © Crown copyright and database rights 2019 Ordnance Survey 0100031673

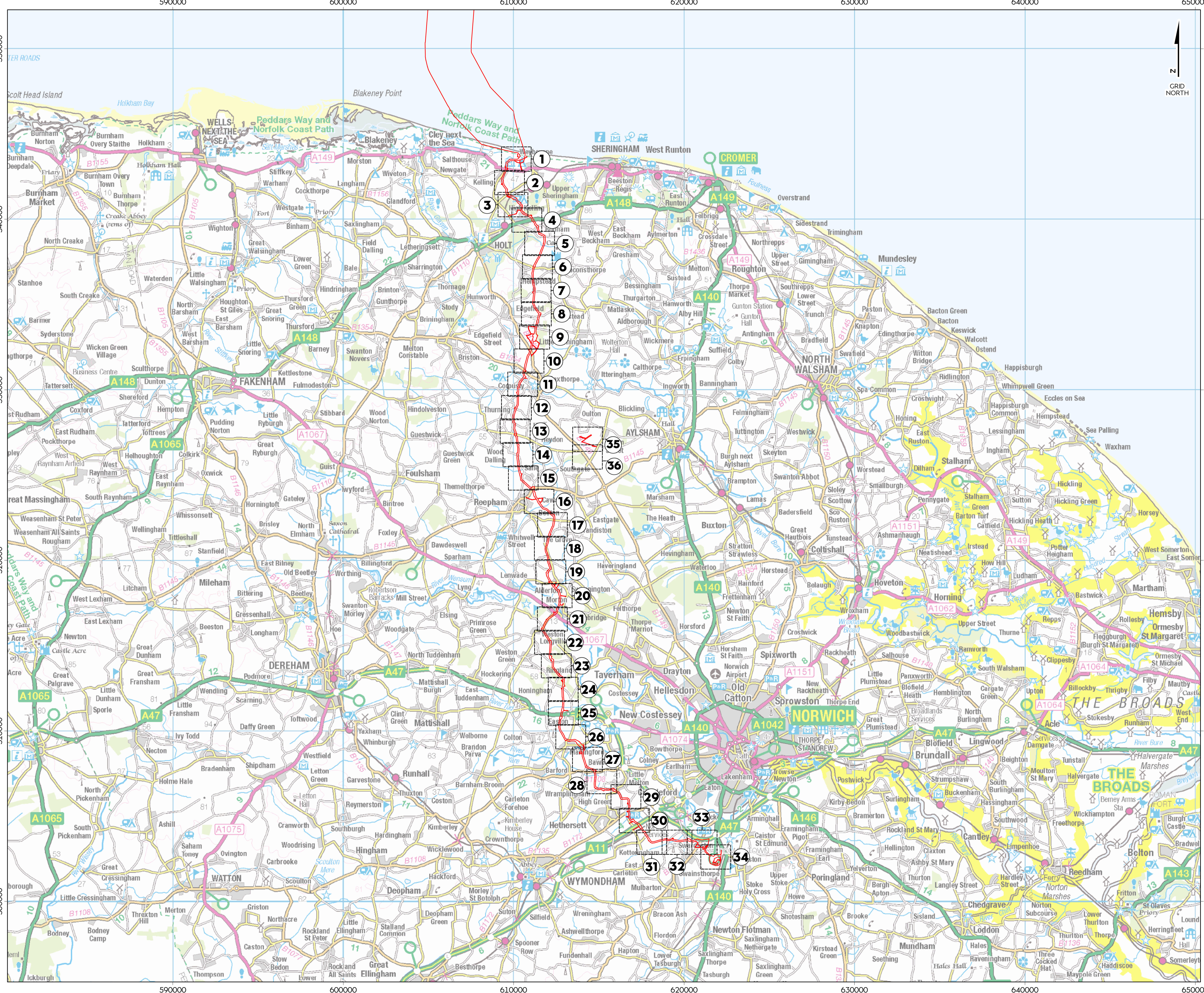


Coordinate system: British National Grid
Vertical reference: ODN
Scale @ A1: 1:100000

0 1 2 3 4 5 6 7 8 Kilometers
0 1 2 3 4 5 Miles

REV	REMARK	DATE
00	First Issue	May 2018
01	Second Issue	January 2019
02	Third Issue	March 2019
...

Hornsea Project Three Offshore Wind Farm
APPP Regulations Reference: 52010
Application Document Number: A2.4.2
Document no: HOW3APP12
Created by: NAT/CO
Checked by: R/CCP
Approved by: ANGLU

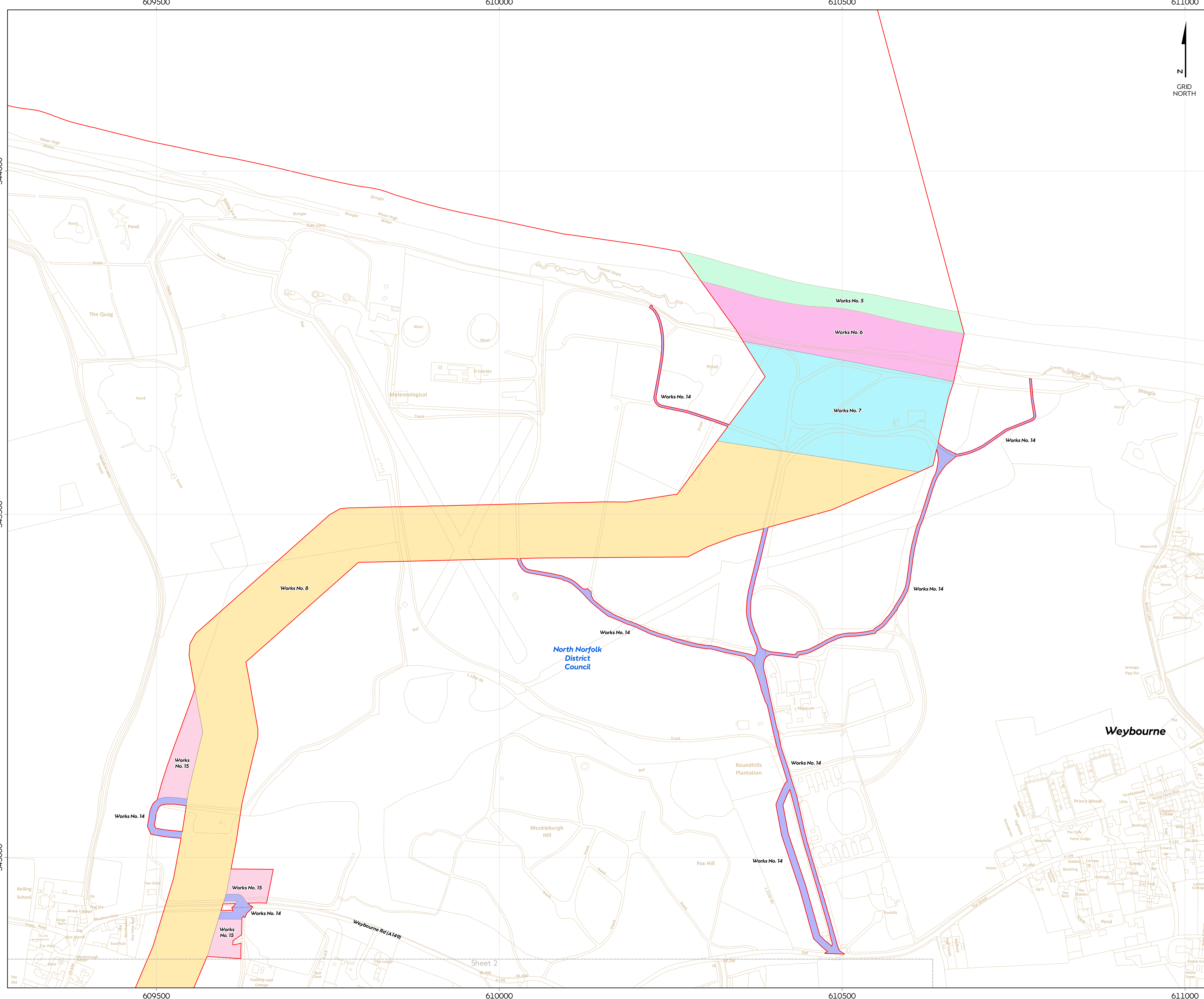


590000 600000 610000 620000 630000 640000 650000

350000 340000 330000 320000 310000 300000

590000 600000 610000 620000 630000 640000 650000

350000 340000 330000 320000 310000 300000



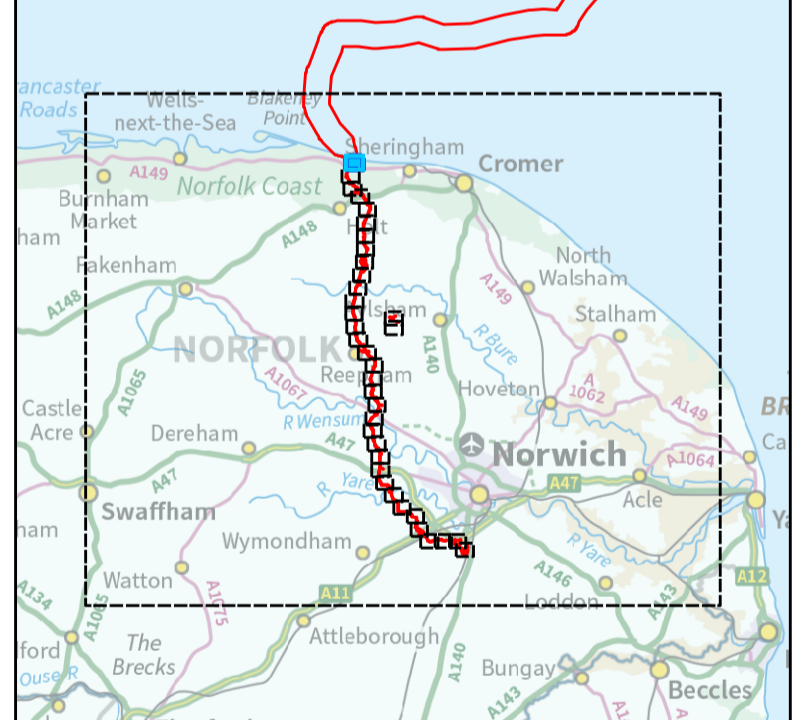
Hornsea Project Three Offshore Wind Farm Works Plan - Onshore

Sheet 1 of 36

APP Regulations Reference : 5(2)(j) Application Document Number : A2.4.2

- Hornsea Project Three**
- Order Limits
 - Works No. 5 Landfall connection works (seaward of MHWS and landward of MLWS)
 - Works No. 6 Onshore connection works (landward of MHWS and onshore connection works)
 - Works No. 7 Onshore connection works (transition joint bays and landfall construction compound)
 - Works No. 8 Onshore Connection works
 - Works No. 14 Access track
 - Works No. 15 Storage area

Source: © Crown copyright and database rights 2019 Ordnance Survey 0100031675



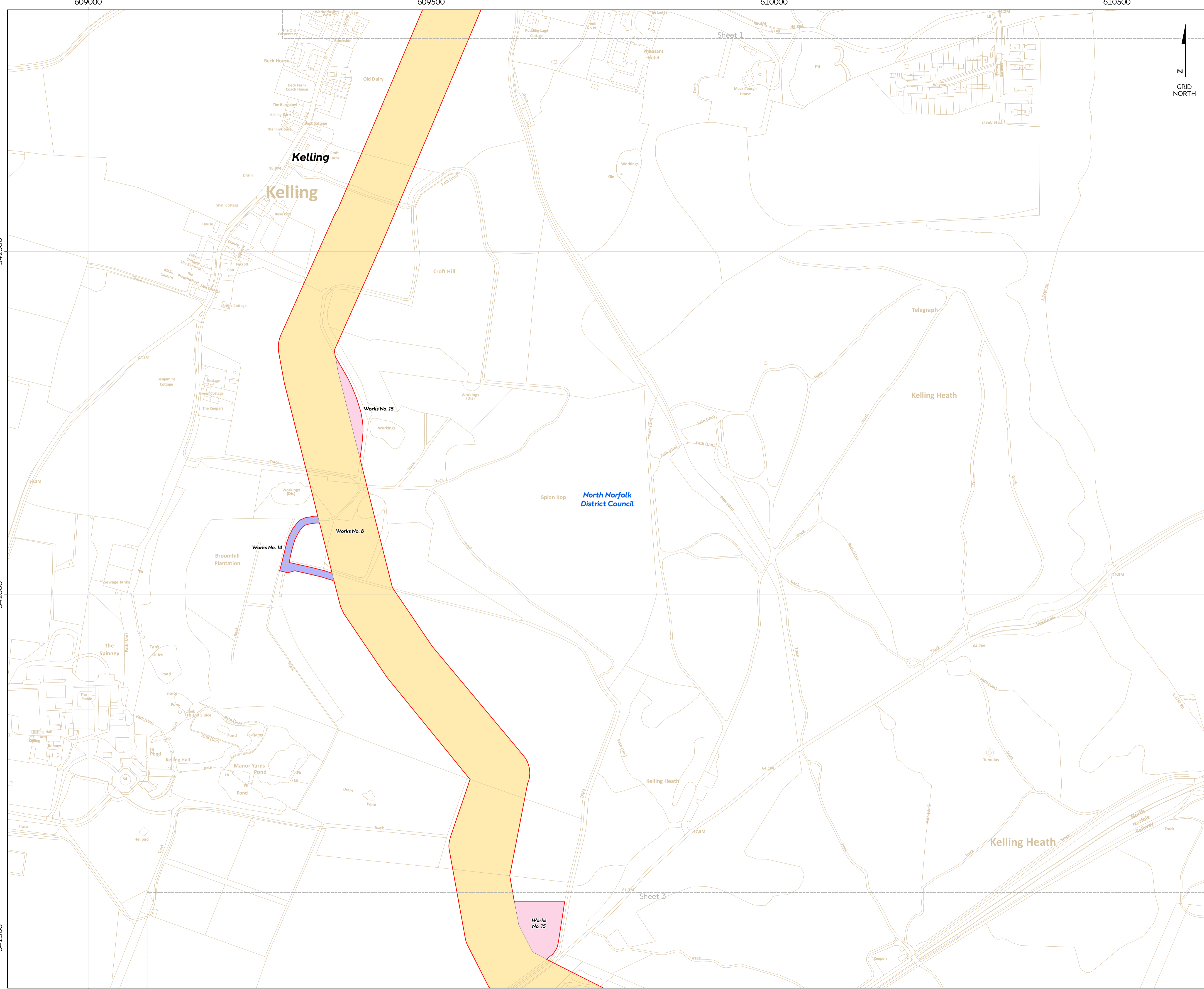
Coordinate system: British National Grid
Vertical reference: ODN
Scale @ A1: 1:2500

REV	REMARK	DATE
00	First Issue	May 2018
01	Second Issue	January 2019
02	Third Issue	March 2019
---	---	---
---	---	---

Hornsea Project Three Offshore Wind Farm
APP Regulations Reference: 5(2)(j)
Application Document Number: A2.4.2
Document no: HOW03APP12
Created by: NATCO
Checked by: RIGCR
Approved by: ANGLUY



Sheet 2

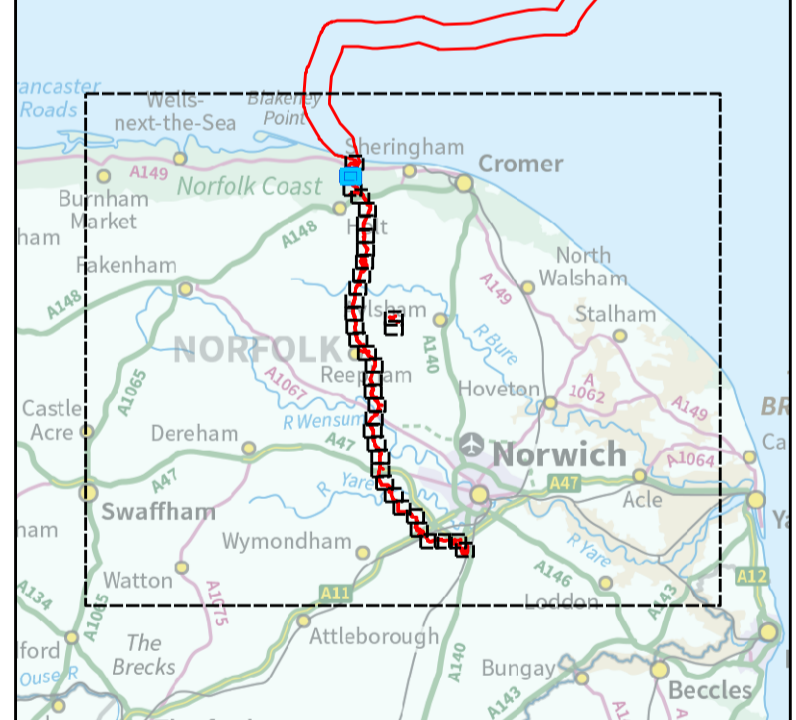


Hornsea Project Three Offshore Wind Farm Works Plan - Onshore

Sheet 2 of 36

- APFP Regulations Reference : 5(2)(j) Application Document Number : A2.4.2
- Hornsea Project Three**
- Order Limits
 - Works No. 8 Onshore Connection works
 - Works No. 14 Access track
 - Works No. 15 Storage area

Source: © Crown copyright and database rights 2019 Ordnance Survey 0100031675




Coordinate system: British National Grid
Vertical reference: ODN
Scale @ A1: 1:2500

0 25 50 100 150 200 Metres
0 25 50 100 150 200 Yards

REV	REMARK	DATE
00	First Issue	May 2018
01	Second Issue	January 2019
02	Third Issue	March 2019
---	---	---
---	---	---

Hornsea Project Three Offshore Wind Farm
APFP Regulations Reference: 5(2)(j)
Application Document Number: A2.4.2
Document no: HOW3APP12
Created by: NATHO
Checked by: RIGCR
Approved by: ANGLUY

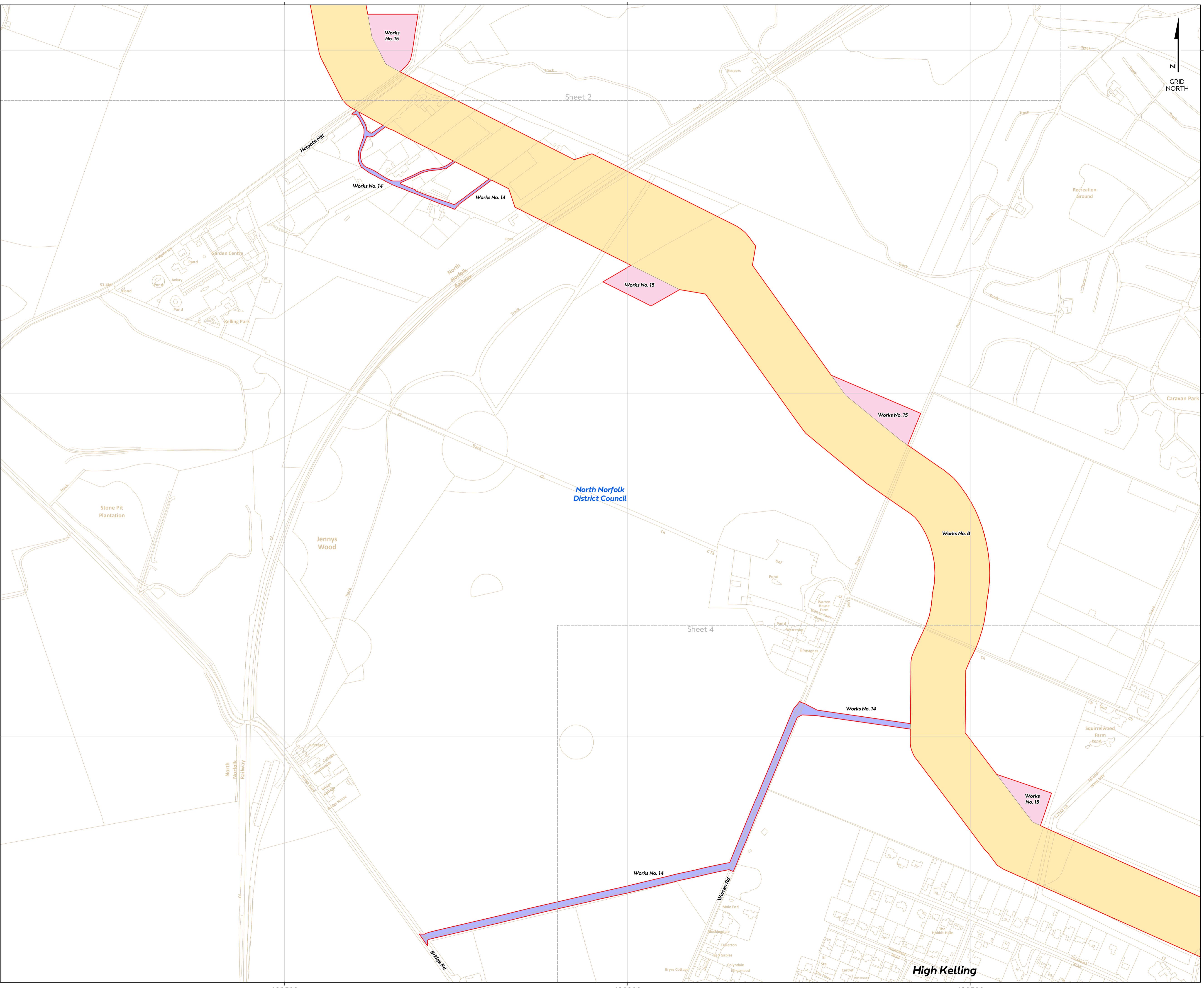


Hornsea Project Three Offshore Wind Farm Works Plan - Onshore

Sheet 3 of 36

APFP Regulations Reference : 5(2)(j) Application Document Number : A2.4.2

- Hornsea Project Three**
- Order Limits
 - Works No. 8 Onshore Connection works
 - Works No. 14 Access track
 - Works No. 15 Storage area



Source: © Crown copyright and database rights 2019 Ordnance Survey 0100031673

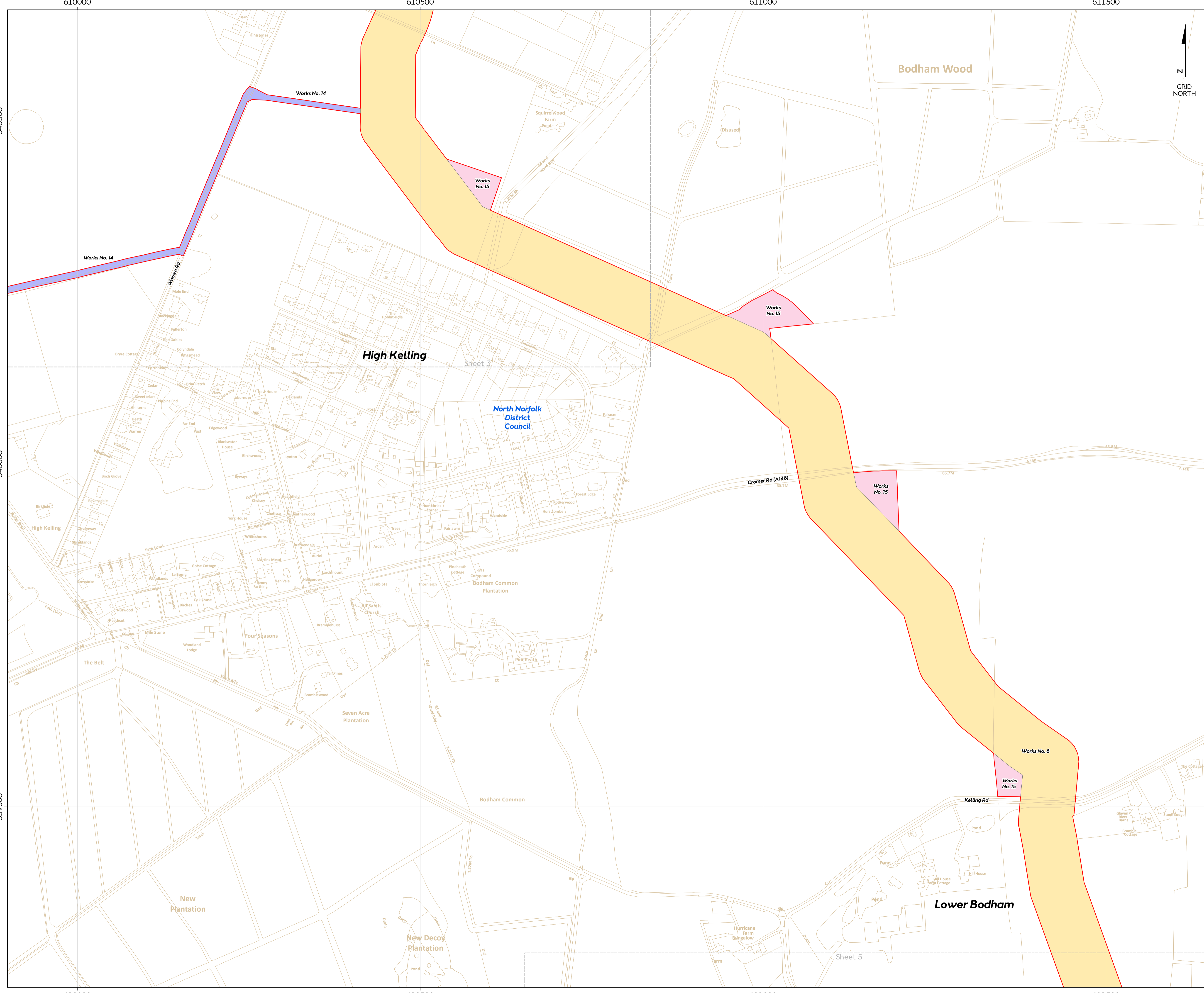


Coordinate system: British National Grid
Vertical reference: ODN
Scale @ A1: 1:2500

REV	REMARK	DATE
00	First Issue	May 2018
01	Second Issue	January 2019
02	Third Issue	March 2019
---	---	---
---	---	---

Hornsea Project Three Offshore Wind Farm
APFP Regulations Reference: 5(2)(j)
Application Document Number: A2.4.2
Document no: HOW03APP12
Created by: NATMC
Checked by: RIGCR
Approved by: ANGLUY





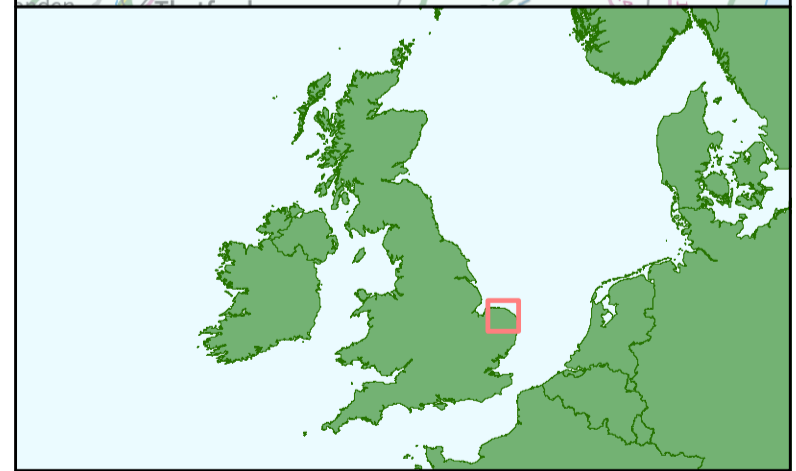
Hornsea Project Three Offshore Wind Farm Works Plan - Onshore

Sheet 4 of 36

APFP Regulations Reference: 5(2)(j) Application Document Number: A2.4.2

- Hornsea Project Three**
- Order Limits
 - Works No. 8 Onshore Connection works
 - Works No. 14 Access track
 - Works No. 15 Storage area

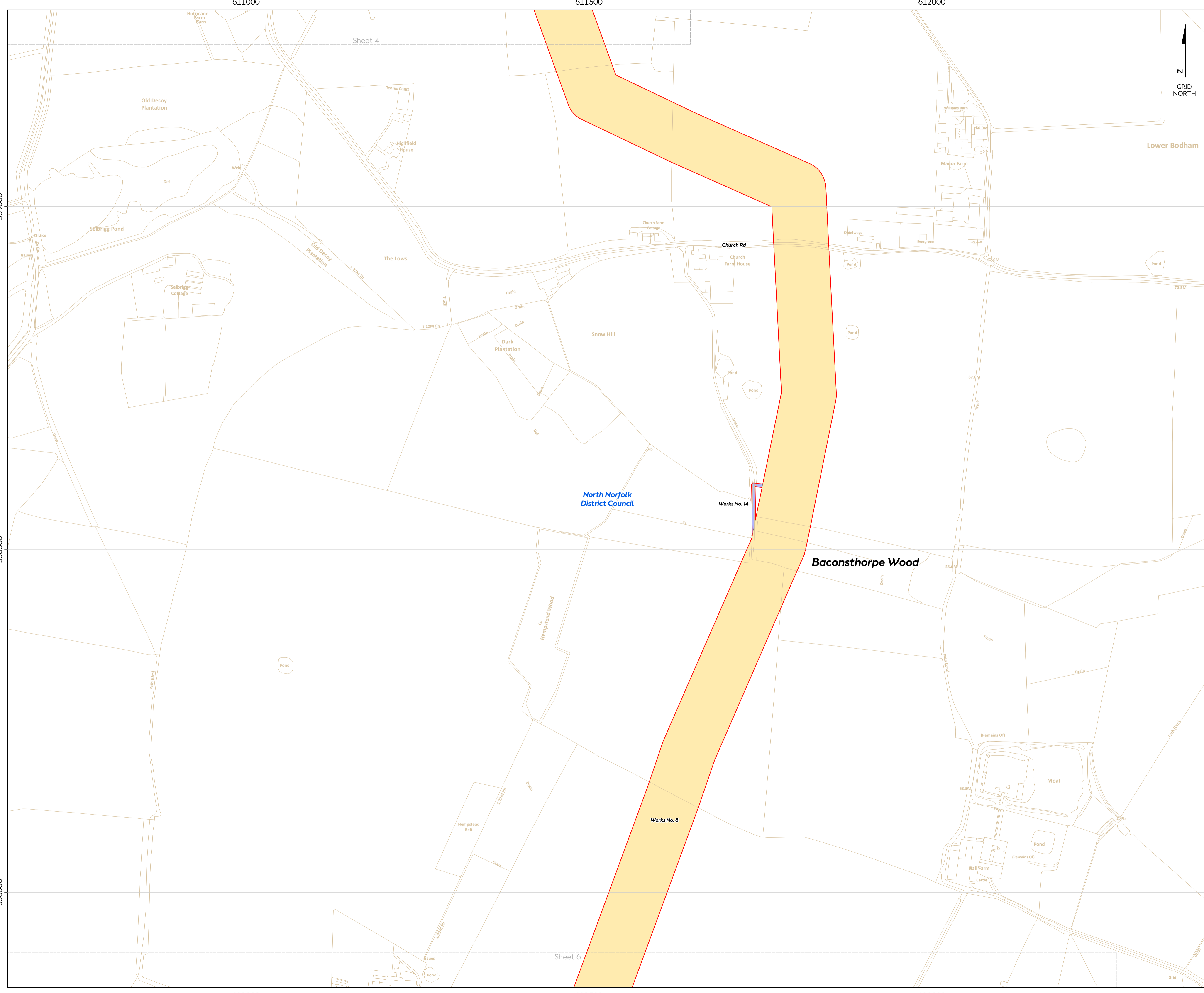
Source: © Crown copyright and database rights 2019 Ordnance Survey 0100033675



Coordinate system: British National Grid
Vertical reference: ODN
Scale @ A1: 1:2500

REV	REMARK	DATE
00	First Issue	May 2018
01	Second Issue	January 2019
02	Third Issue	March 2019
---	---	---
---	---	---

Hornsea Project Three Offshore Wind Farm
APFP Regulations Reference: 5(2)(j)
Application Document Number: A2.4.2
Document no: HOW3APP12
Created by: NATHO
Checked by: RIGOR
Approved by: ANGLUY



Hornsea Project Three

Offshore Wind Farm

Works Plan - Onshore

Sheet 5 of 36

APFP Regulations Reference : 5(2)(j) Application Document Number : A2.4.2

- Hornsea Project Three**
- Order Limits
 - Works No. 8 Onshore Connection works
 - Works No. 14 Access track

Source: © Crown copyright and database rights 2019 Ordnance Survey 0100031675



Coordinate system: British National Grid
 Vertical reference: ODN
 Scale @ A1: 1:2500

REV	REMARK	DATE
00	First Issue	May 2018
01	Second Issue	January 2019
02	Third Issue	March 2019
---	---	---
---	---	---

Hornsea Project Three Offshore Wind Farm
 APFP Regulations Reference: 5(2)(j)
 Application Document Number: A2.4.2
 Document no: HOW3APP12
 Created by: NATHO
 Checked by: RIGCR
 Approved by: ANGLUY



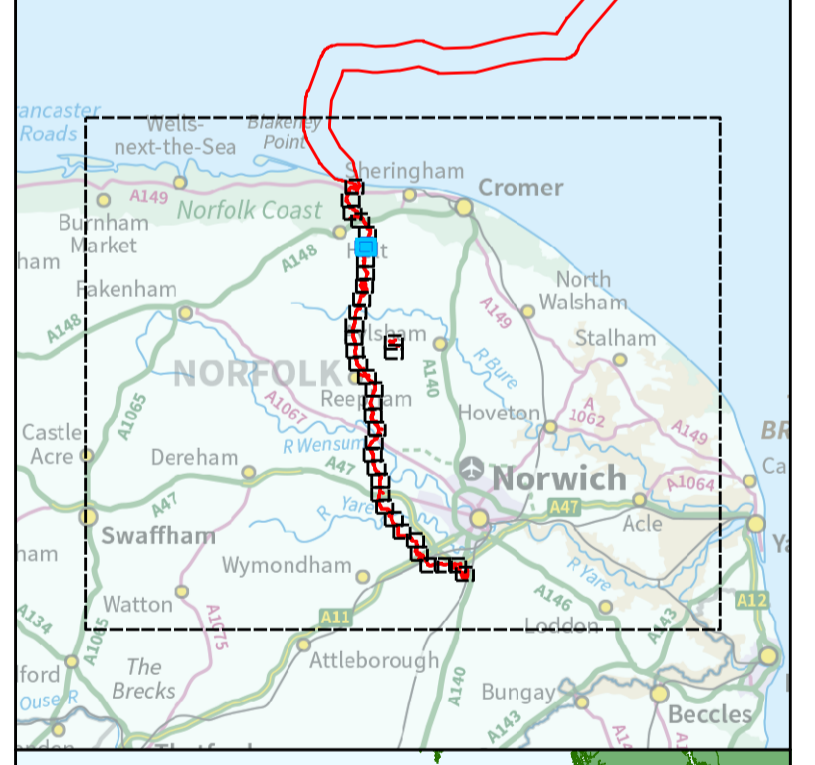
Hornsea Project Three Offshore Wind Farm Works Plan - Onshore

Sheet 6 of 36

APFP Regulations Reference : 5(2)(j) Application Document Number : A2.4.2

- Hornsea Project Three**
- Order Limits
 - Works No. 8 Onshore Connection works
 - Works No. 15 Storage area

Source: © Crown copyright and database rights 2019 Ordnance Survey 0100033673

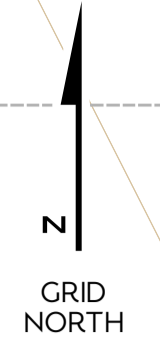
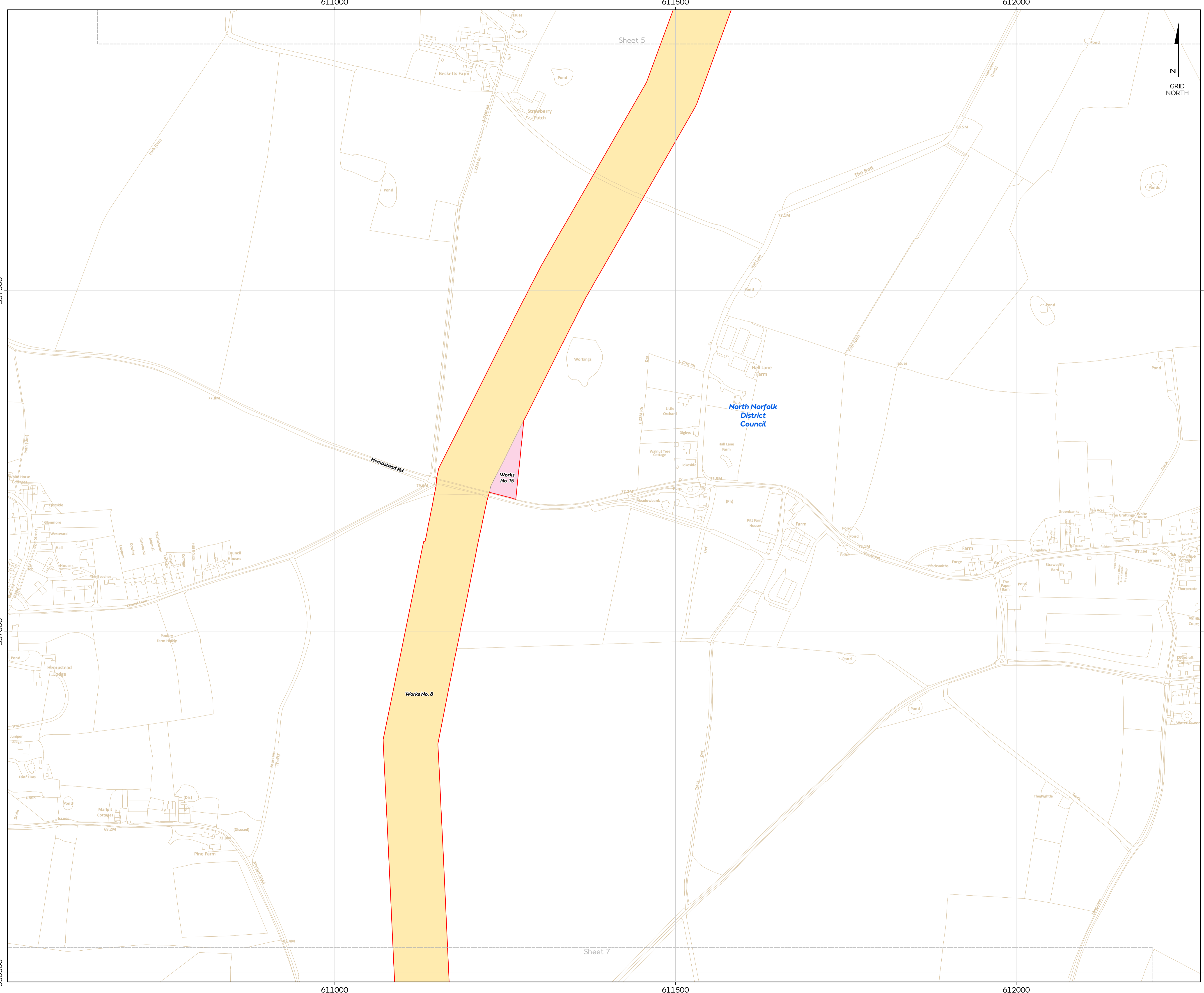


Coordinate system: British National Grid
Vertical reference: ODN
Scale @ A1: 1:2500

0 25 50 100 150 200 Metres
0 25 50 100 150 200 Yards

REV	REMARK	DATE
00	First Issue	May 2018
01	Second Issue	January 2019
02	Third Issue	March 2019
---	---	---
---	---	---

Hornsea Project Three Offshore Wind Farm
APFP Regulations Reference: 5(2)(j)
Application Document Number: A2.4.2
Document no: HOW3APP12
Created by: NATHO
Checked by: RIGOR
Approved by: ANGLUY



Sheet 7

Sheet 5

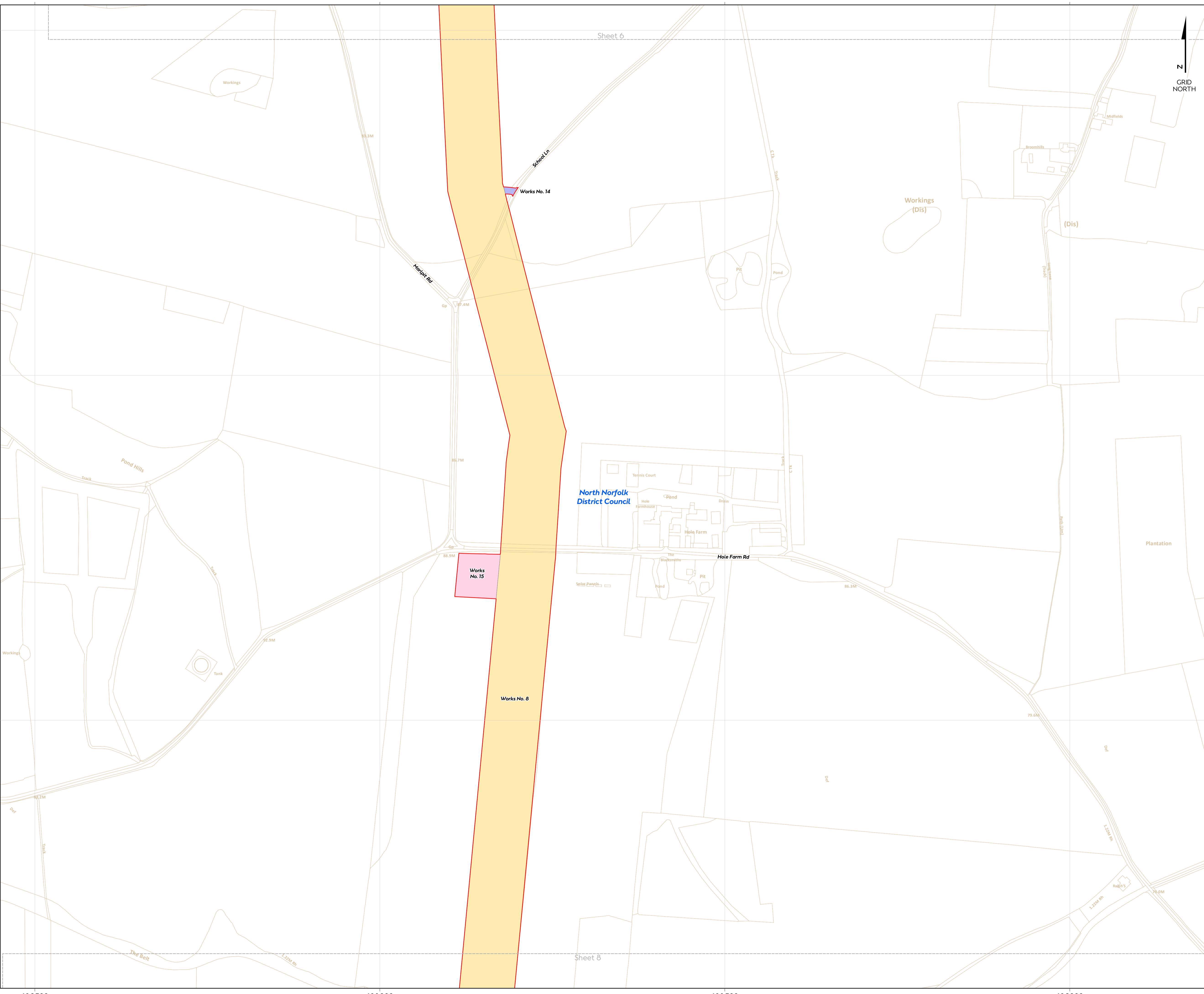
North Norfolk
District
Council

Hornsea Project Three Offshore Wind Farm Works Plan - Onshore

Sheet 7 of 36

APFP Regulations Reference: 5(2)(j) Application Document Number: A2.4.2

- Hornsea Project Three**
- Order Limits
 - Works No. 8 Onshore Connection works
 - Works No. 14 Access track
 - Works No. 15 Storage area



Source: © Crown copyright and database rights 2019 Ordnance Survey 0100033673



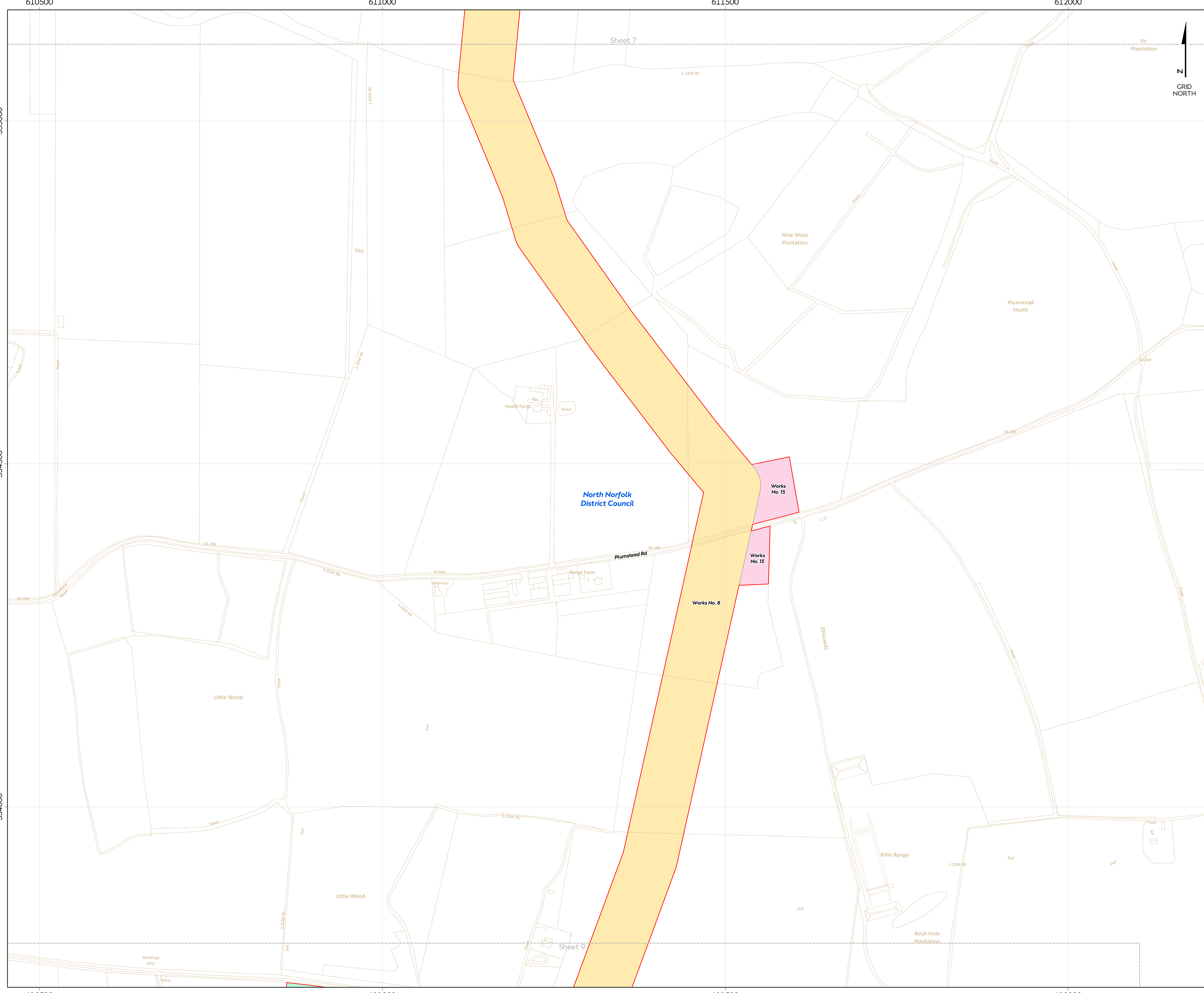
Coordinate system: British National Grid
Vertical reference: ODN
Scale @ A1: 1:2500

0 25 50 100 150 200 Metres
0 25 50 100 150 200 Yards

REV	REMARK	DATE
00	First Issue	May 2018
01	Second Issue	January 2019
02	Third Issue	March 2019
---	---	---
---	---	---

Hornsea Project Three Offshore Wind Farm
APFP Regulations Reference: 5(2)(j)
Application Document Number: A2.4.2
Document no: HOW3APP12
Created by: NATCO
Checked by: RIGOR
Approved by: ANGLUY





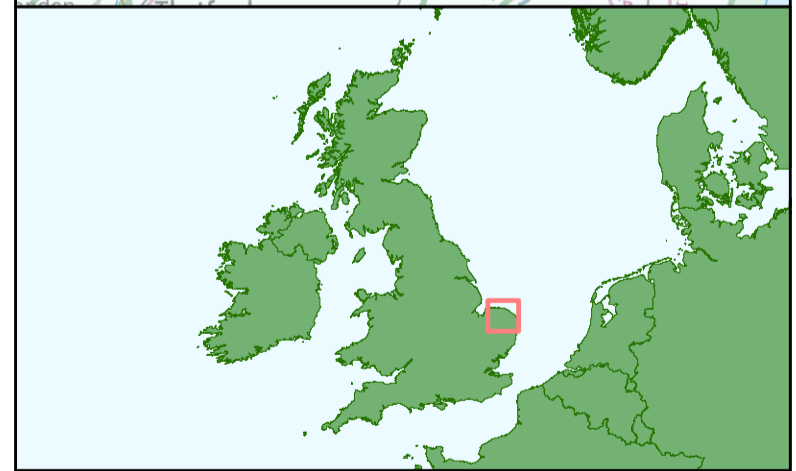
Hornsea Project Three Offshore Wind Farm Works Plan - Onshore

Sheet 8 of 36

APP Regulations Reference : 5(2)(j) Application Document Number : A2.4.2

- Hornsea Project Three**
- Order Limits
 - Works No. 8 Onshore Connection works
 - Works No. 9 Onshore HVAC Booster Station and onshore connection works
 - Works No. 15 Storage area

Source: © Crown copyright and database rights 2019 Ordnance Survey 0100033673

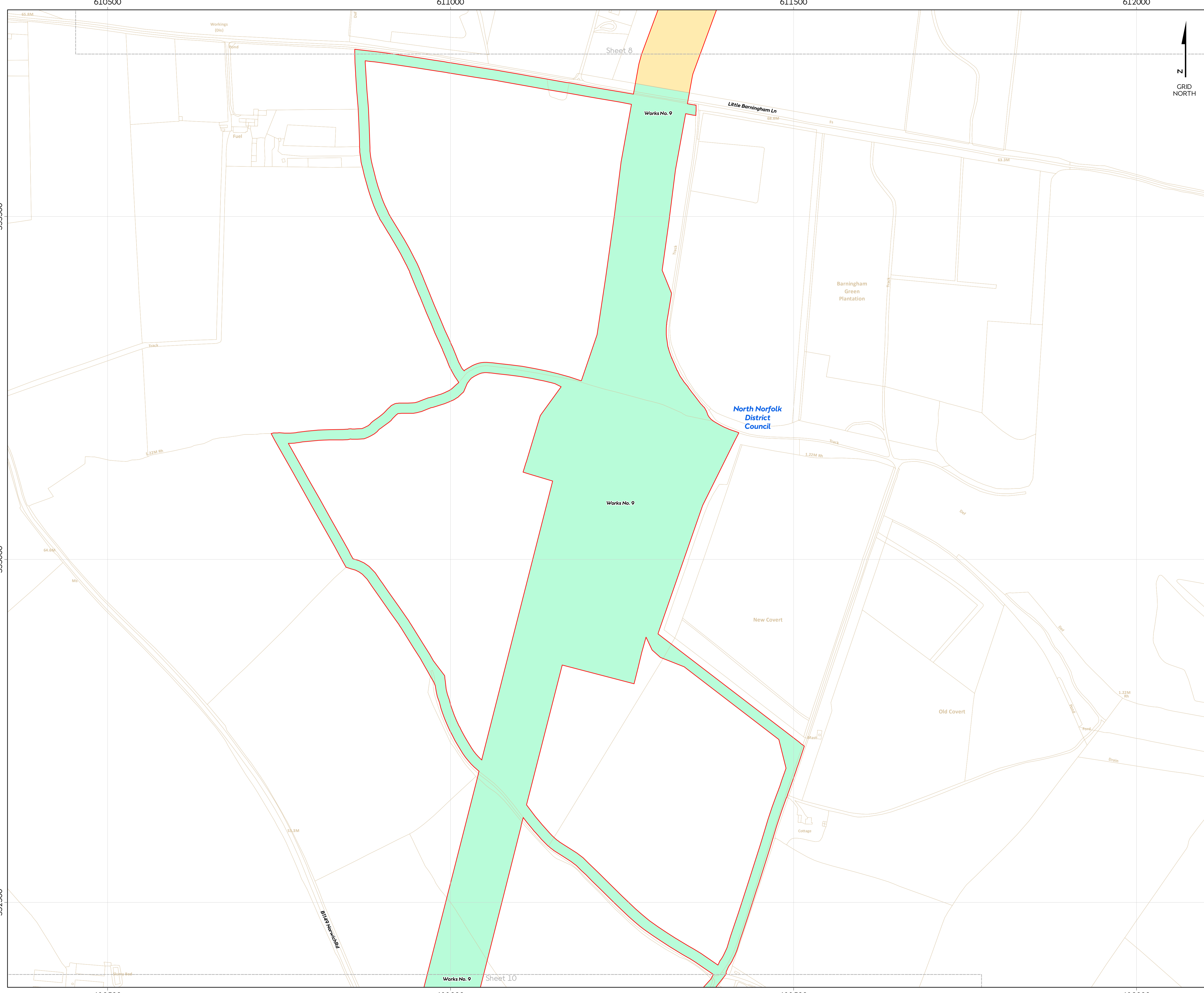


Coordinate system: British National Grid
Vertical reference: ODN
Scale @ A1: 1:2500

REV	REMARK	DATE
00	First Issue	May 2018
01	Second Issue	January 2019
02	Third Issue	March 2019
---	---	---
---	---	---

Hornsea Project Three Offshore Wind Farm
APP Regulations Reference: 5(2)(j)
Application Document Number: A2.4.2
Document no: HOW3APP12
Created by: NATHO
Checked by: RIGCP
Approved by: ANGLUY



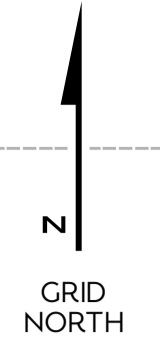


Hornsea Project Three Offshore Wind Farm Works Plan - Onshore

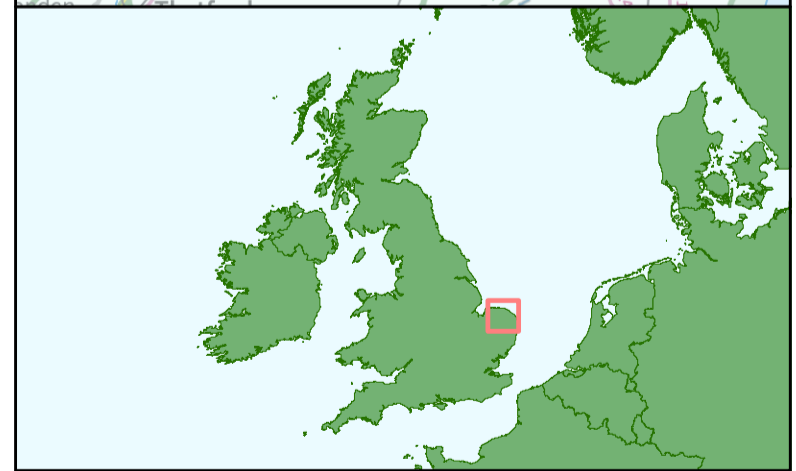
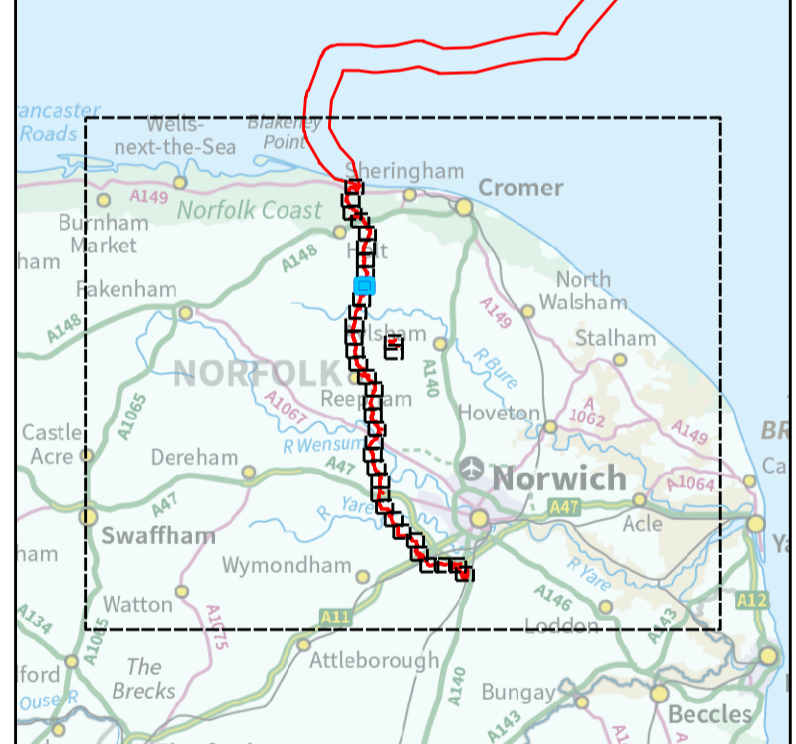
Sheet 9 of 36

APP Regulations Reference : 5210 Application Document Number : A2.4.2

- Hornsea Project Three**
- Order Limits
 - Works No. 8 Onshore Connection works
 - Works No. 9 Onshore HVAC Booster Station and onshore connection works



Source: © Crown copyright and database rights 2019 Ordnance Survey 0100033673



Coordinate system: British National Grid
Vertical reference: ODN
Scale @ A1: 1:2500

REV	REMARK	DATE
00	First Issue	May 2018
01	Second Issue	January 2019
02	Third Issue	March 2019
---	---	---
---	---	---

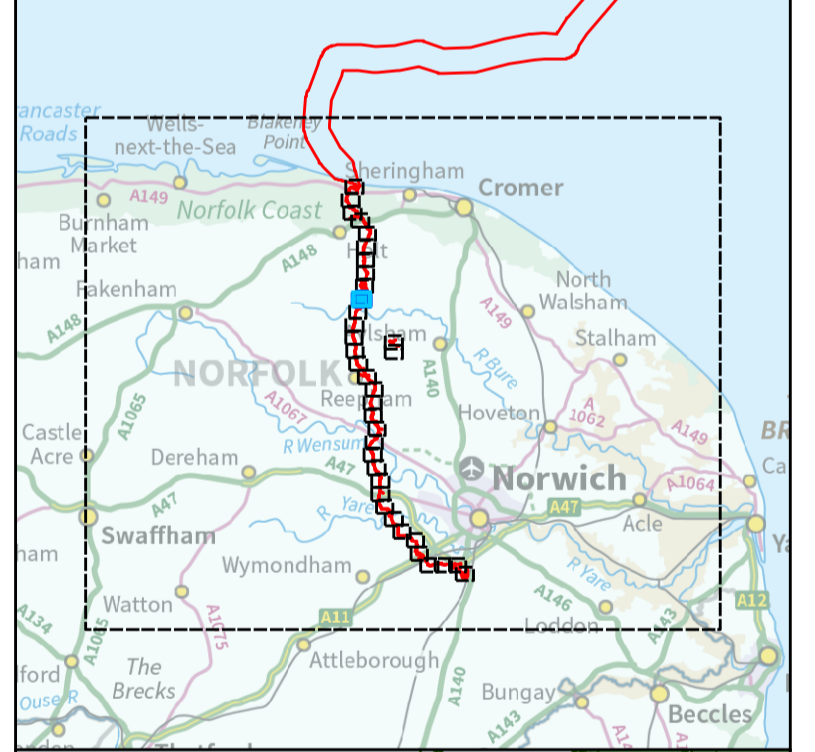
Hornsea Project Three Offshore Wind Farm Works Plan - Onshore

Sheet 10 of 36

APFP Regulations Reference : 5(2)(j) Application Document Number : A2.4.2

- Hornsea Project Three**
- Order Limits
 - Works No. 8 Onshore Connection works
 - Works No. 9 Onshore HVAC Booster Station and onshore connection works
 - Works No. 15 Storage area

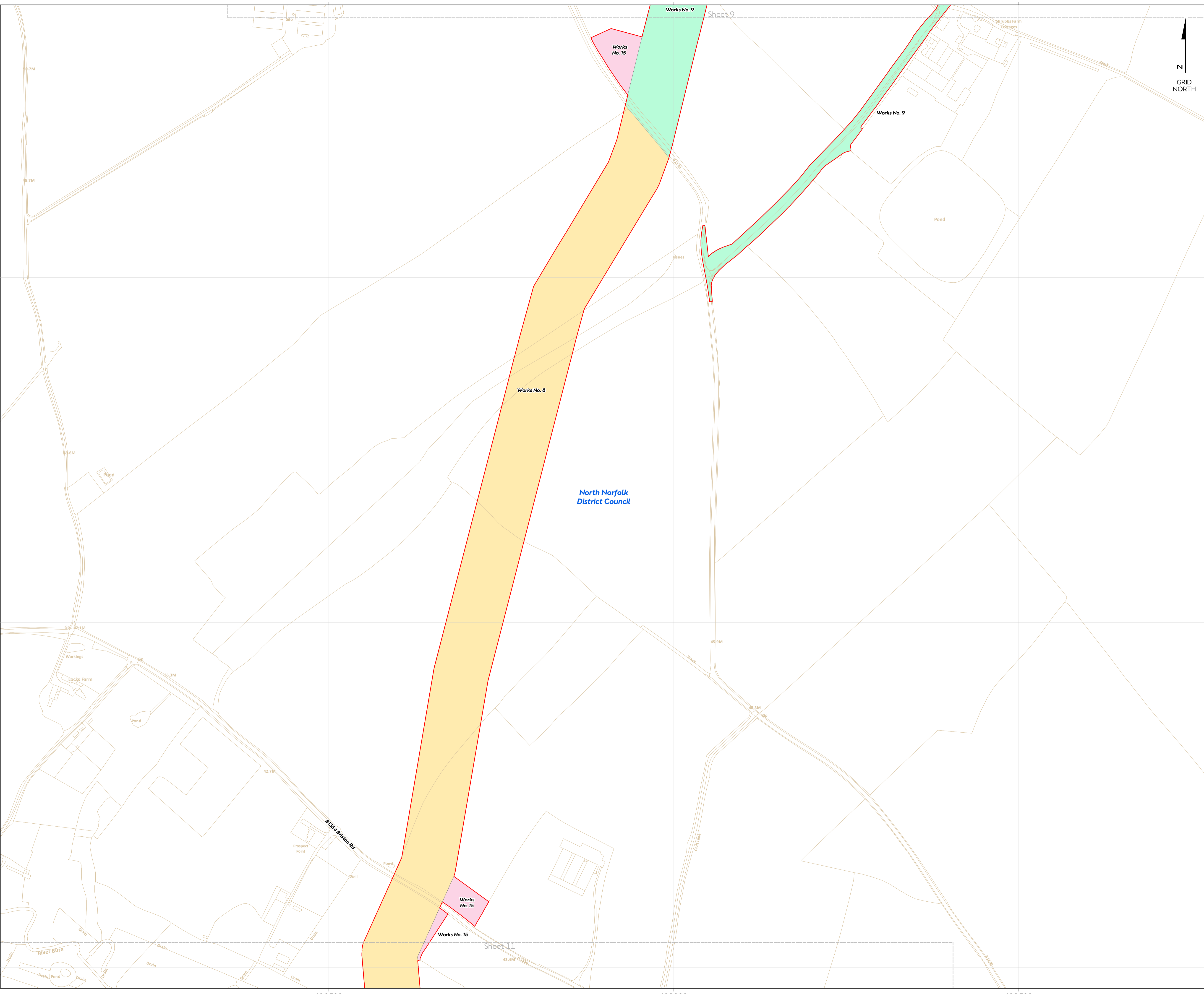
Source: © Crown copyright and database rights 2019 Ordnance Survey 0100033673



Coordinate system: British National Grid
Vertical reference: ODN
Scale @ A1: 1:2500

REV	REMARK	DATE
00	First Issue	May 2018
01	Second Issue	January 2019
02	Third Issue	March 2019
---	---	---
---	---	---

Hornsea Project Three Offshore Wind Farm
APFP Regulations Reference: 5(2)(j)
Application Document Number: A2.4.2
Document no: HOW03APP12
Created by: NATMC
Checked by: RIGCP
Approved by: ANGLUY



332000

331500

331000

610500

611000

611500

610500

611000

611500

Sheet 9

Sheet 11

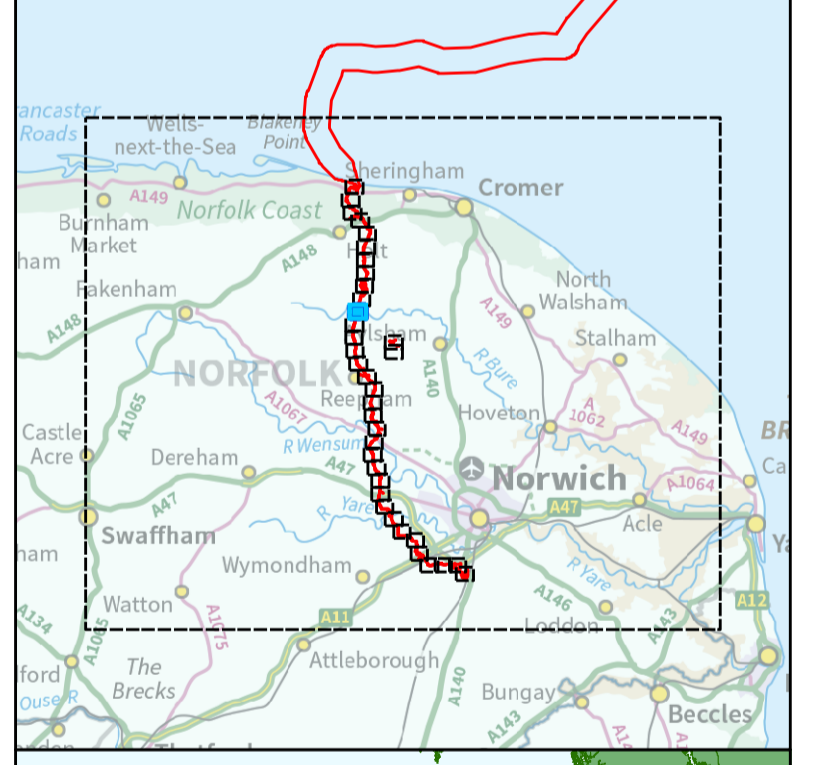
Hornsea Project Three Offshore Wind Farm Works Plan - Onshore

Sheet 11 of 36

APFP Regulations Reference: 5(2)(j) Application Document Number: A2.4.2

- Hornsea Project Three**
- Order Limits
 - Works No. 8 Onshore Connection works
 - Works No. 14 Access track
 - Works No. 15 Storage area
 - Local Authority

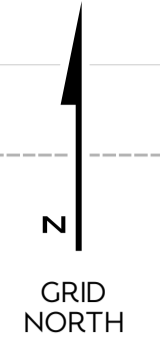
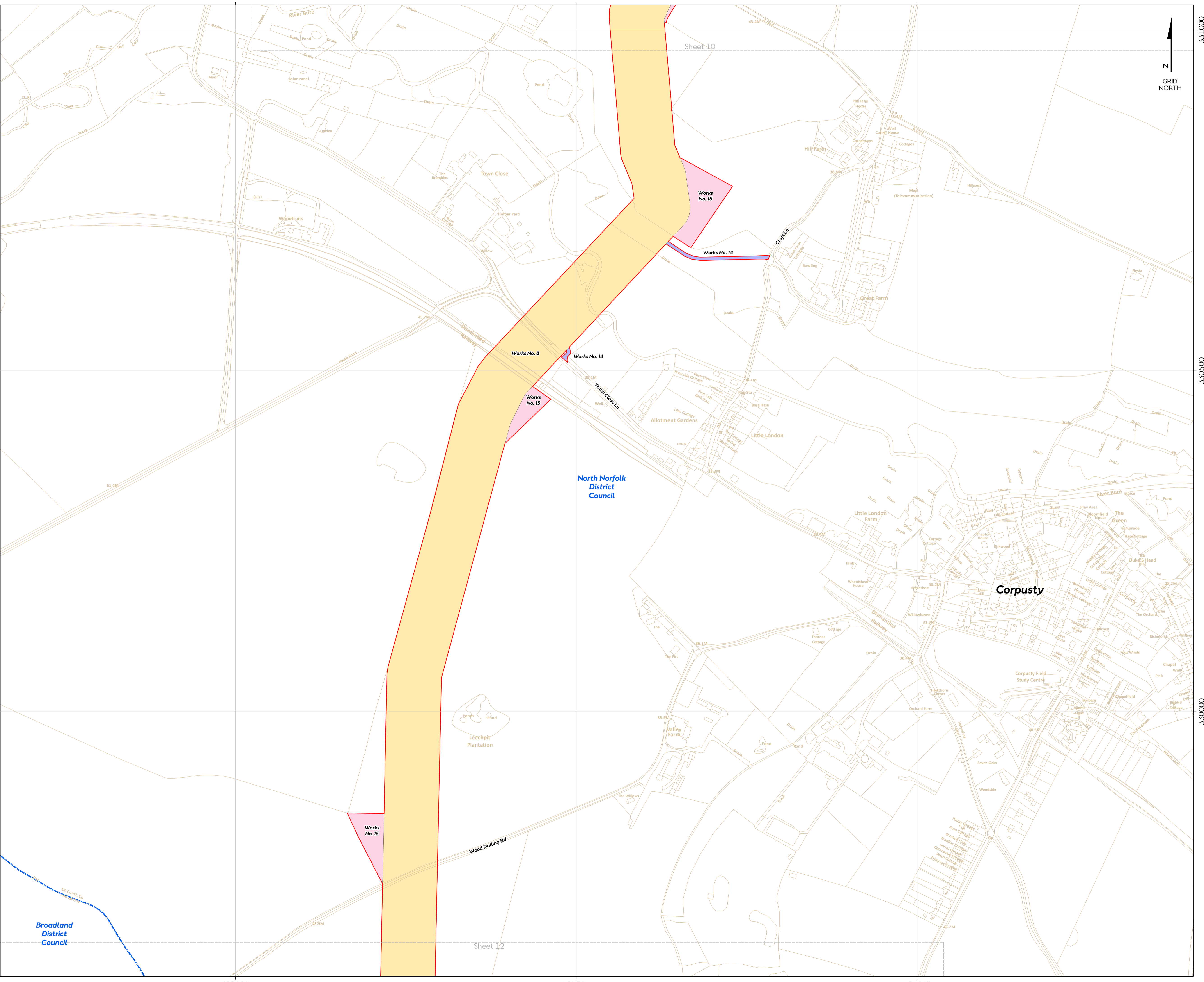
Source: © Crown copyright and database rights 2019 Ordnance Survey 0100033673



Coordinate system: British National Grid
Vertical reference: ODN
Scale @ A1: 1:2500

REV	REMARK	DATE
00	First Issue	May 2018
01	Second Issue	January 2019
02	Third Issue	March 2019
---	---	---
---	---	---

Hornsea Project Three Offshore Wind Farm
APFP Regulations Reference: 5(2)(j)
Application Document Number: A2.4.2
Document no: HOW3APP12
Created by: NATHO
Checked by: RIGCR
Approved by: ANGLUY

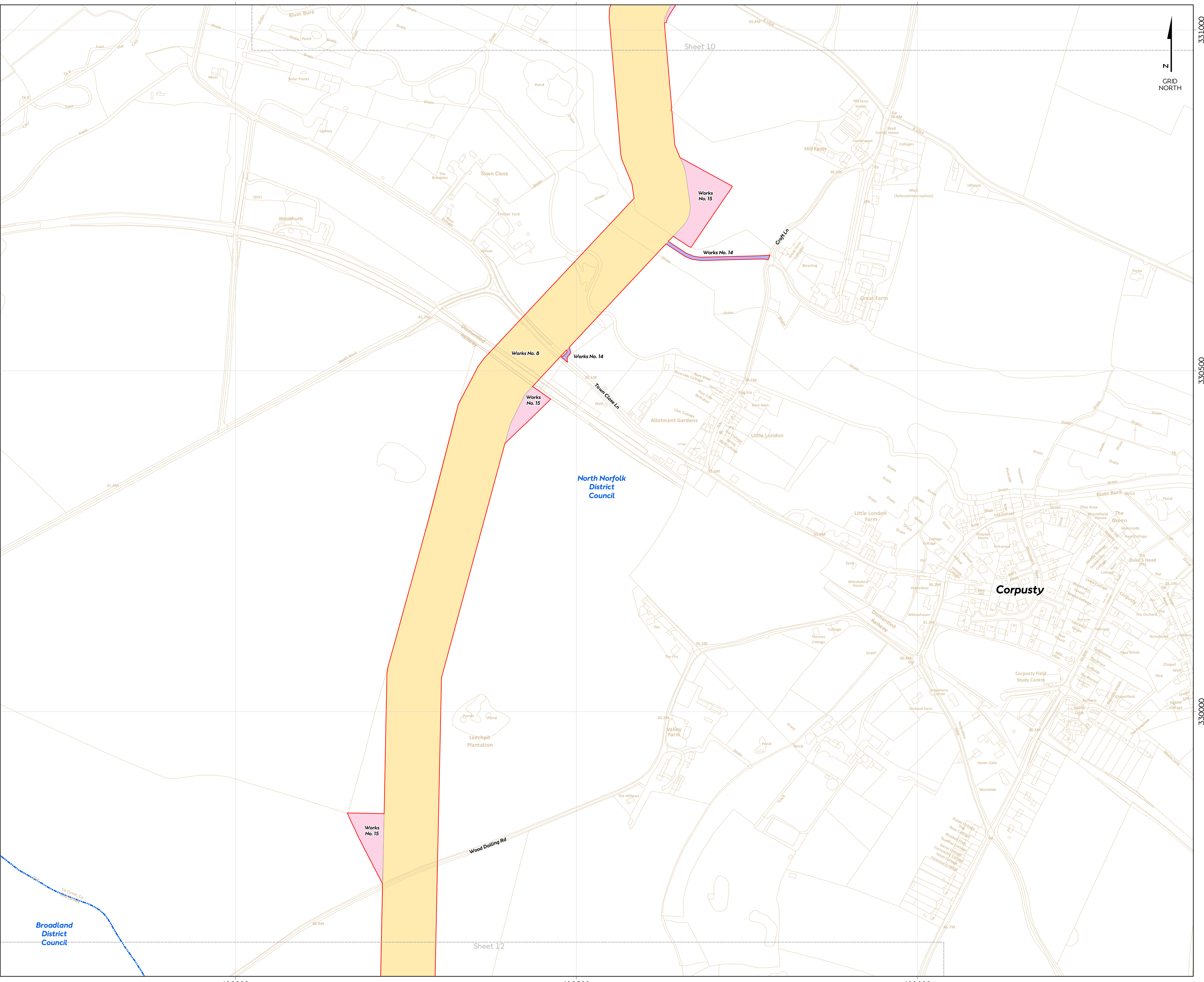


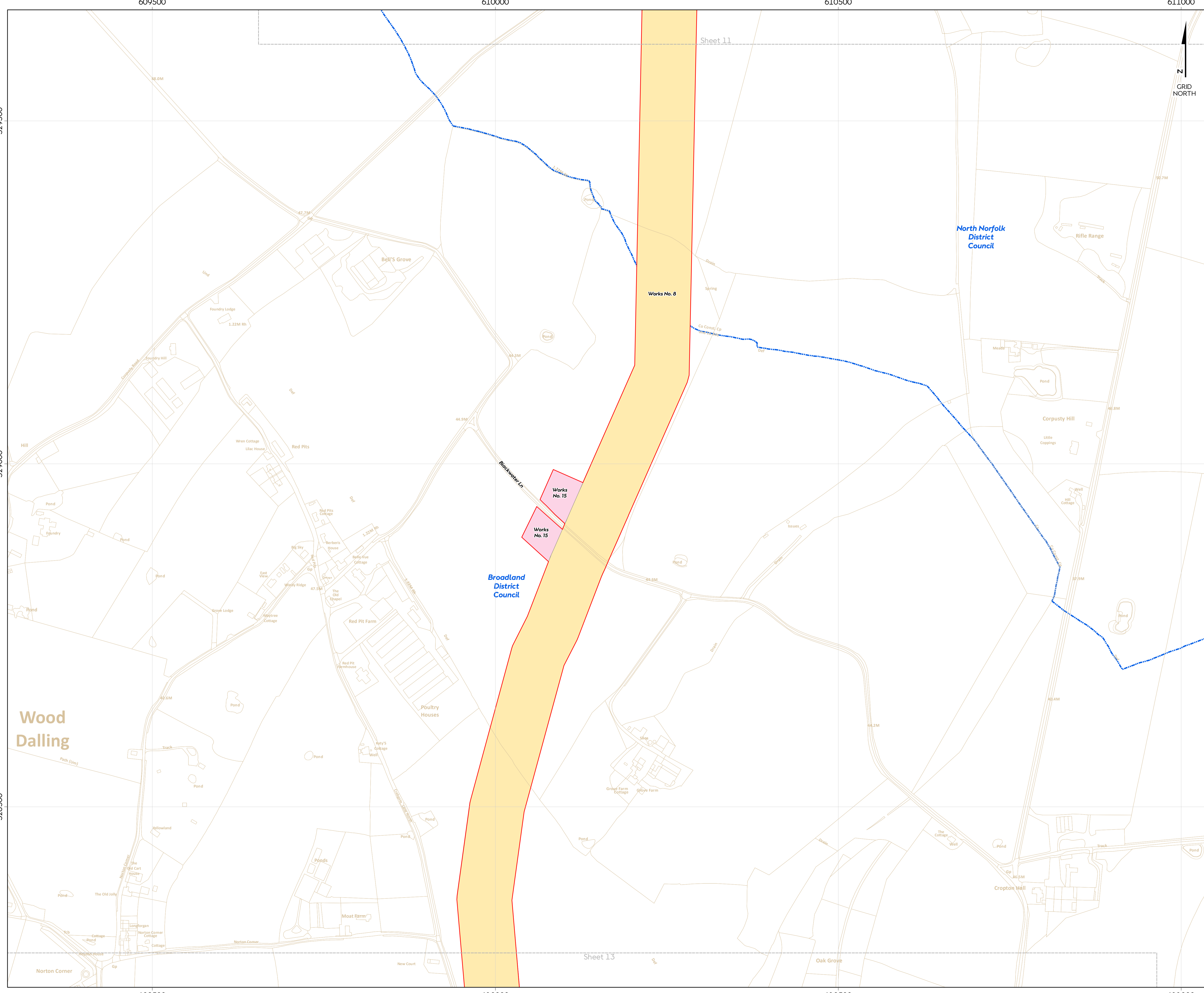
Sheet 10

Sheet 12

North Norfolk
District
Council

Broadland
District
Council





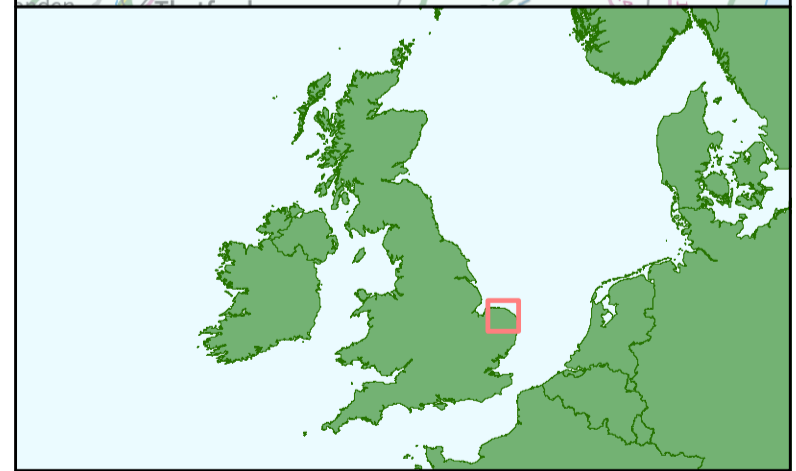
Hornsea Project Three Offshore Wind Farm Works Plan - Onshore

Sheet 12 of 36

APP Regulations Reference : 5(2)(j) Application Document Number : A2.4.2

- Hornsea Project Three**
- Order Limits
 - Works No. 8 Onshore Connection works
 - Works No. 15 Storage area
 - Local Authority

Source: © Crown copyright and database rights 2019 Ordnance Survey 0100033675




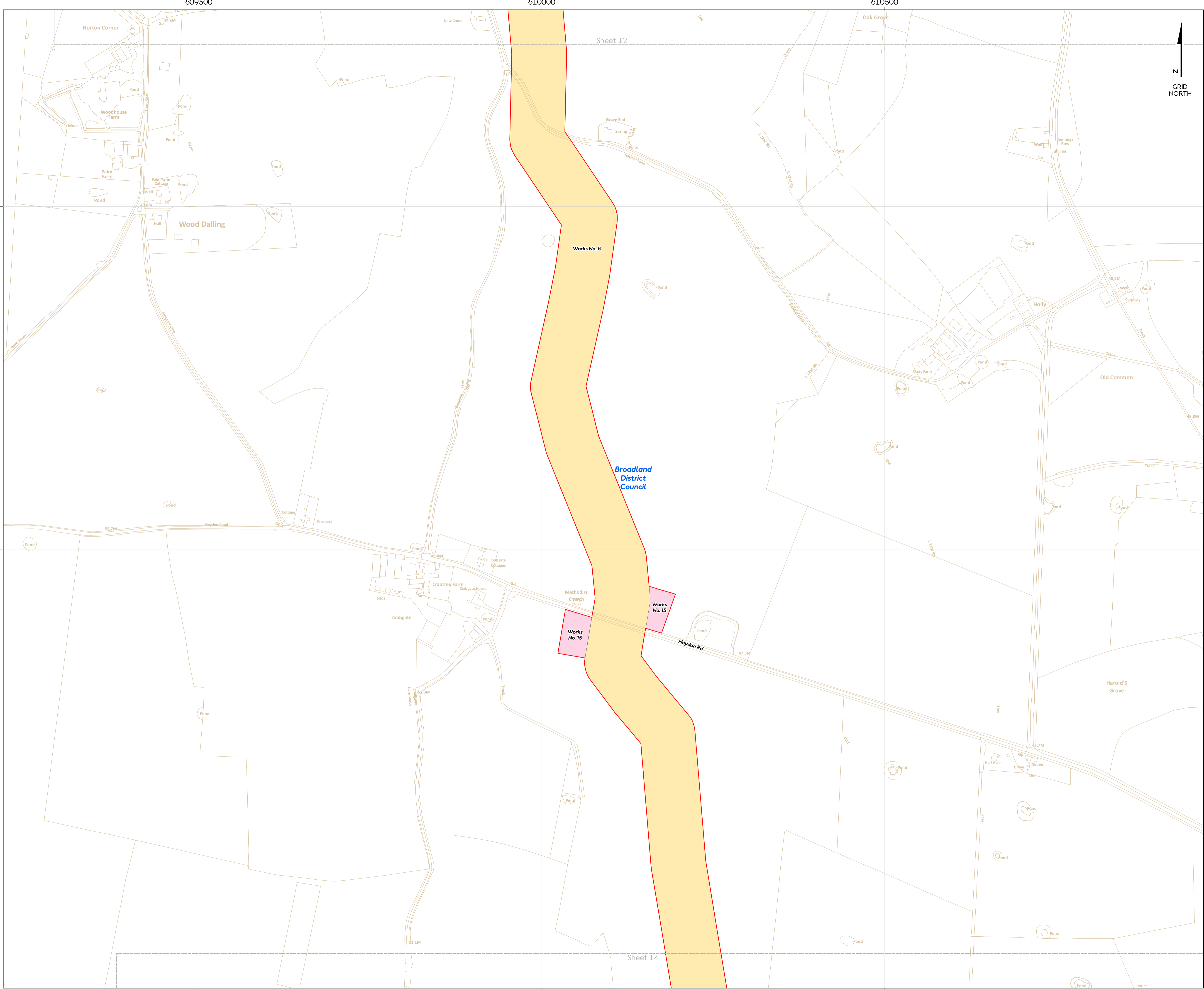
Coordinate system: British National Grid
Vertical reference: ODN
Scale @ A1: 1:2500

0 25 50 100 150 200 Metres
0 25 50 100 150 200 Yards

REV	REMARK	DATE
00	First Issue	May 2018
01	Second Issue	January 2019
02	Third Issue	March 2019
---	---	---
---	---	---

Hornsea Project Three Offshore Wind Farm
APP Regulations Reference: 5(2)(j)
Application Document Number: A2.4.2
Document no: HOW03APP12
Created by: NATMC
Checked by: RIGCR
Approved by: ANGLUY





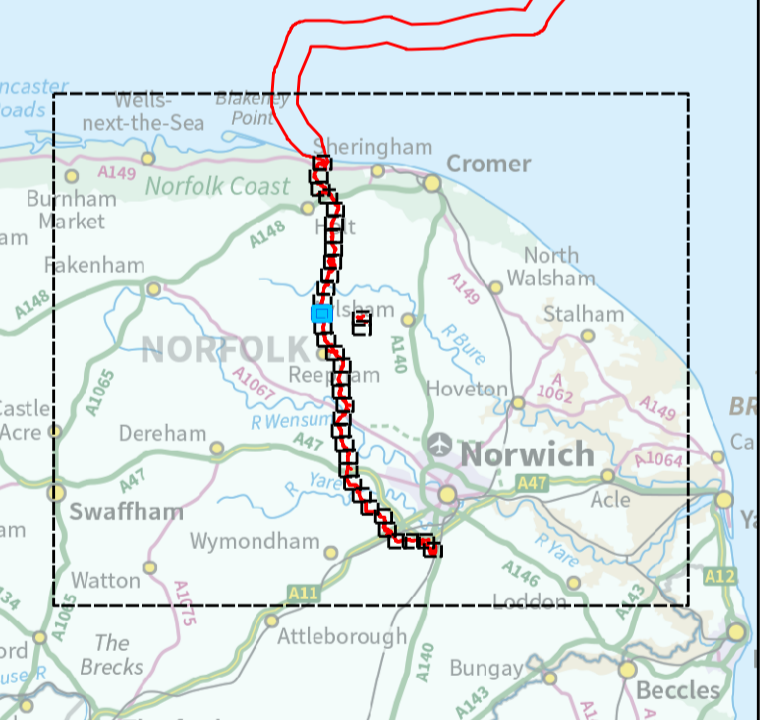
Hornsea Project Three Offshore Wind Farm Works Plan - Onshore

Sheet 13 of 36

APFP Regulations Reference : 5(2)(j) Application Document Number : A2.4.2

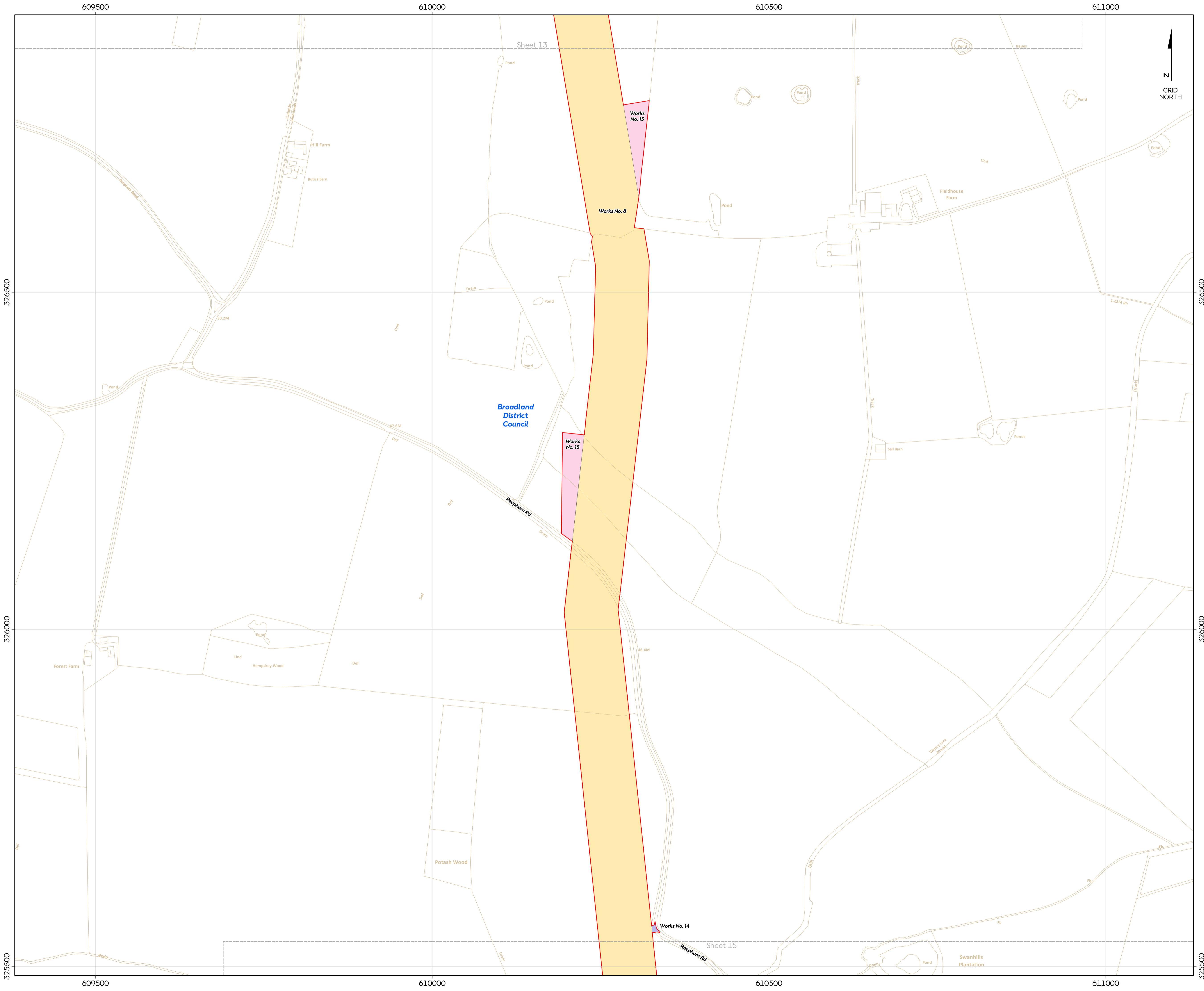
- Hornsea Project Three**
- Order Limits
 - Works No. 8 Onshore Connection works
 - Works No. 15 Storage area

Source: © Crown copyright and database rights 2019 Ordnance Survey 0100031675



Coordinate system: British National Grid
Vertical reference: ODN
Scale @ A1: 1:2500

REV	REMARK	DATE
00	First Issue	May 2018
01	Second Issue	January 2019
02	Third Issue	March 2019
---	---	---
---	---	---



Hornsea Project Three Offshore Wind Farm Works Plan - Onshore

Sheet 14 of 36

APP Regulations Reference: 52(1) Application Document Number: A2.4.2

- Hornsea Project Three**
- Order Limits
 - Works No. 8 Onshore Connection works
 - Works No. 14 Access track
 - Works No. 15 Storage area

Source: © Crown copyright and database rights 2019 Ordnance Survey 0100031673

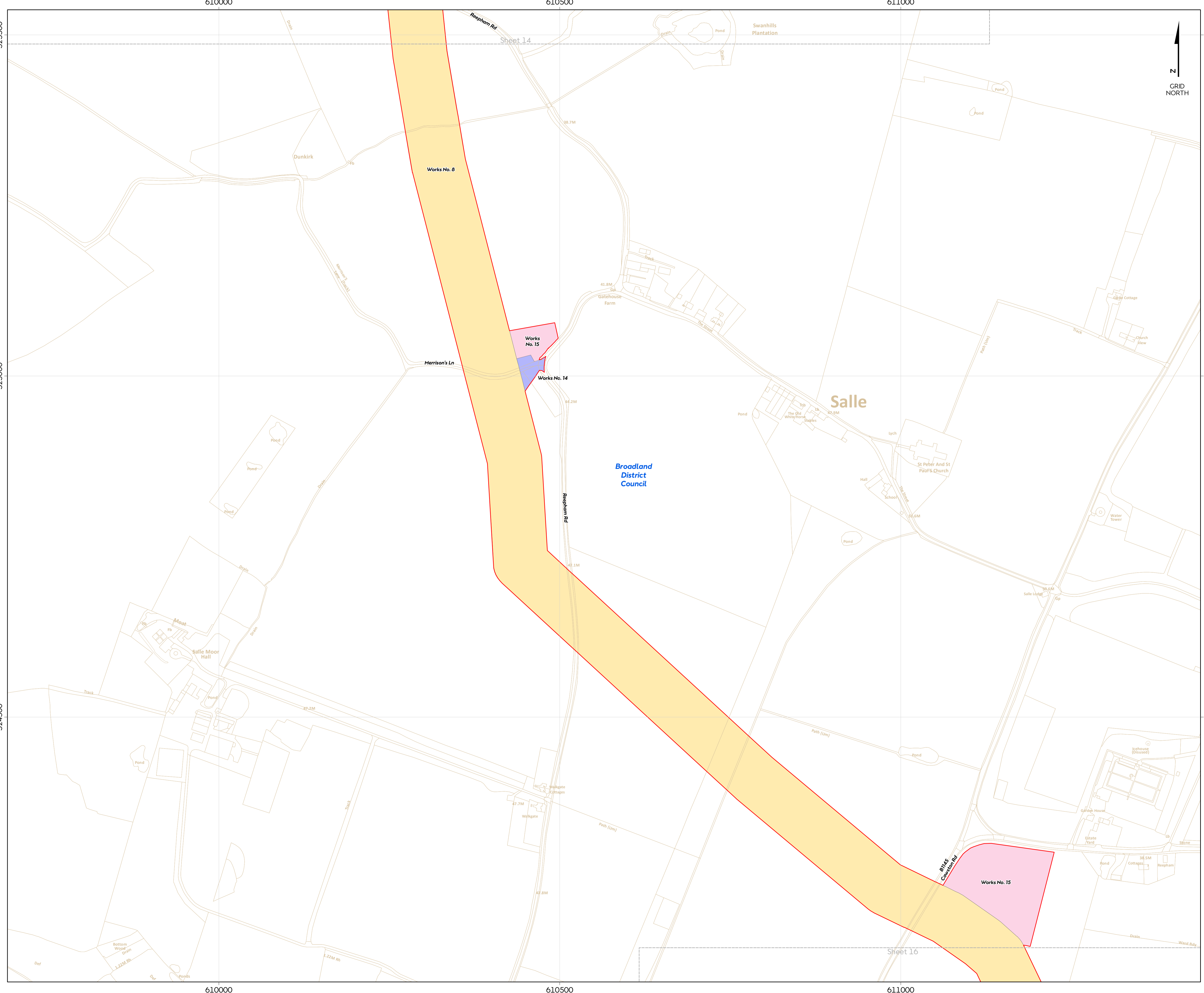


Coordinate system: British National Grid
Vertical reference: ODN
Scale @ A1: 1:2500

REV	REMARK	DATE
00	First Issue	May 2018
01	Second Issue	January 2019
02	Third Issue	March 2019
---	---	---
---	---	---

Hornsea Project Three Offshore Wind Farm
APP Regulations Reference: 52(1)
Application Document Number: A2.4.2
Document no: HOW03APP12
Created by: NATMC
Checked by: RIGCR
Approved by: ANGLUY



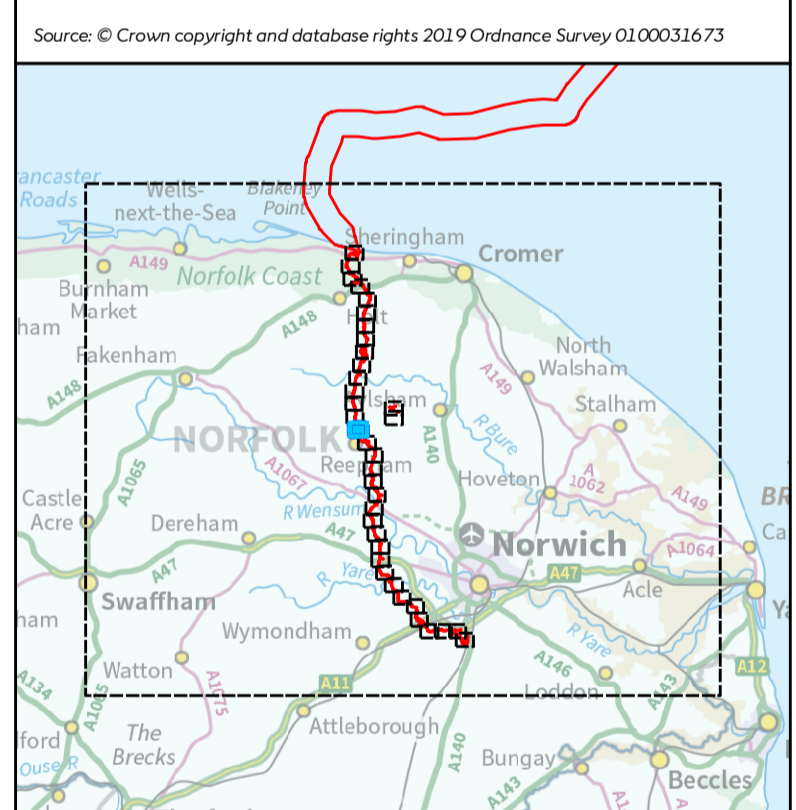


Hornsea Project Three Offshore Wind Farm Works Plan - Onshore

Sheet 15 of 36

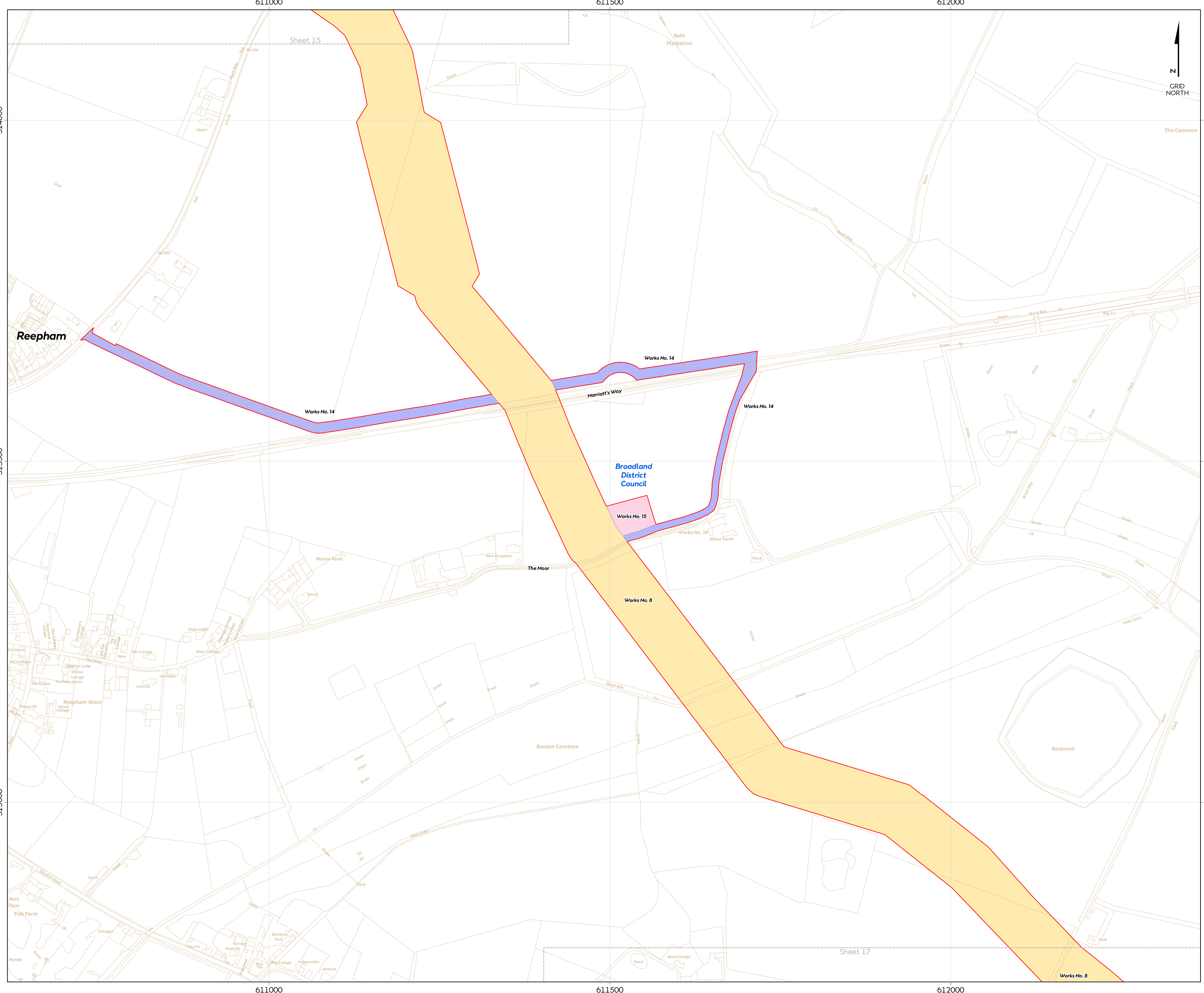
APP Regulations Reference: 5210 Application Document Number: A2.4.2

- Hornsea Project Three**
- Order Limits
 - Works No. 8 Onshore Connection works
 - Works No. 14 Access track
 - Works No. 15 Storage area



Coordinate system: British National Grid
Vertical reference: ODN
Scale @ A1: 1:2500

REV	REMARK	DATE
00	First Issue	May 2018
01	Second Issue	January 2019
02	Third Issue	March 2019
---	---	---
---	---	---



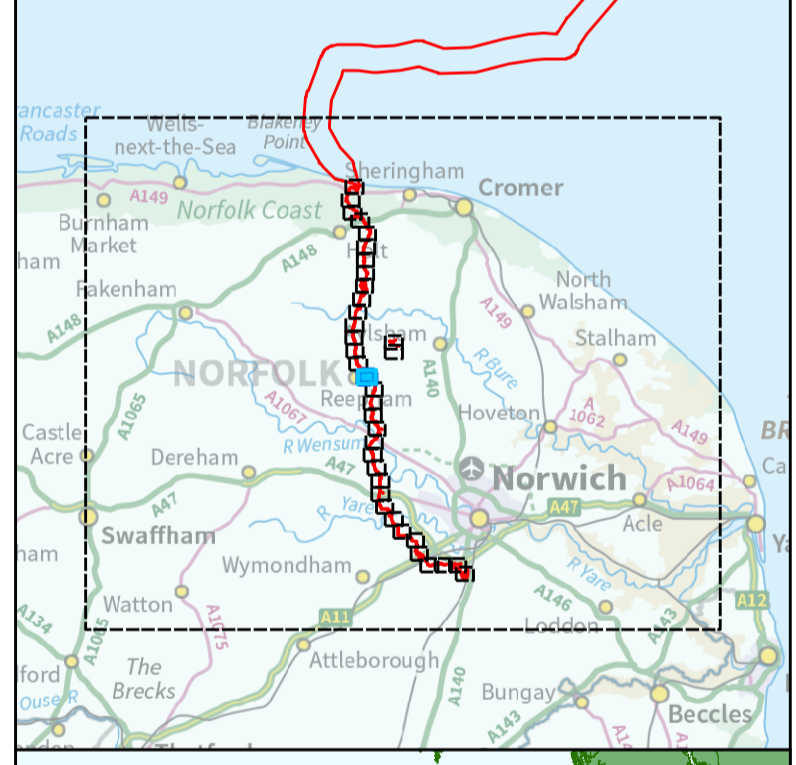
Hornsea Project Three Offshore Wind Farm Works Plan - Onshore

Sheet 16 of 36

APP Regulations Reference : 5(2)(j) Application Document Number : A2.4.2

- Hornsea Project Three**
- Order Limits
 - Works No. 8 Onshore Connection works
 - Works No. 14 Access track
 - Works No. 15 Storage area

Source: © Crown copyright and database rights 2019 Ordnance Survey 0100033673




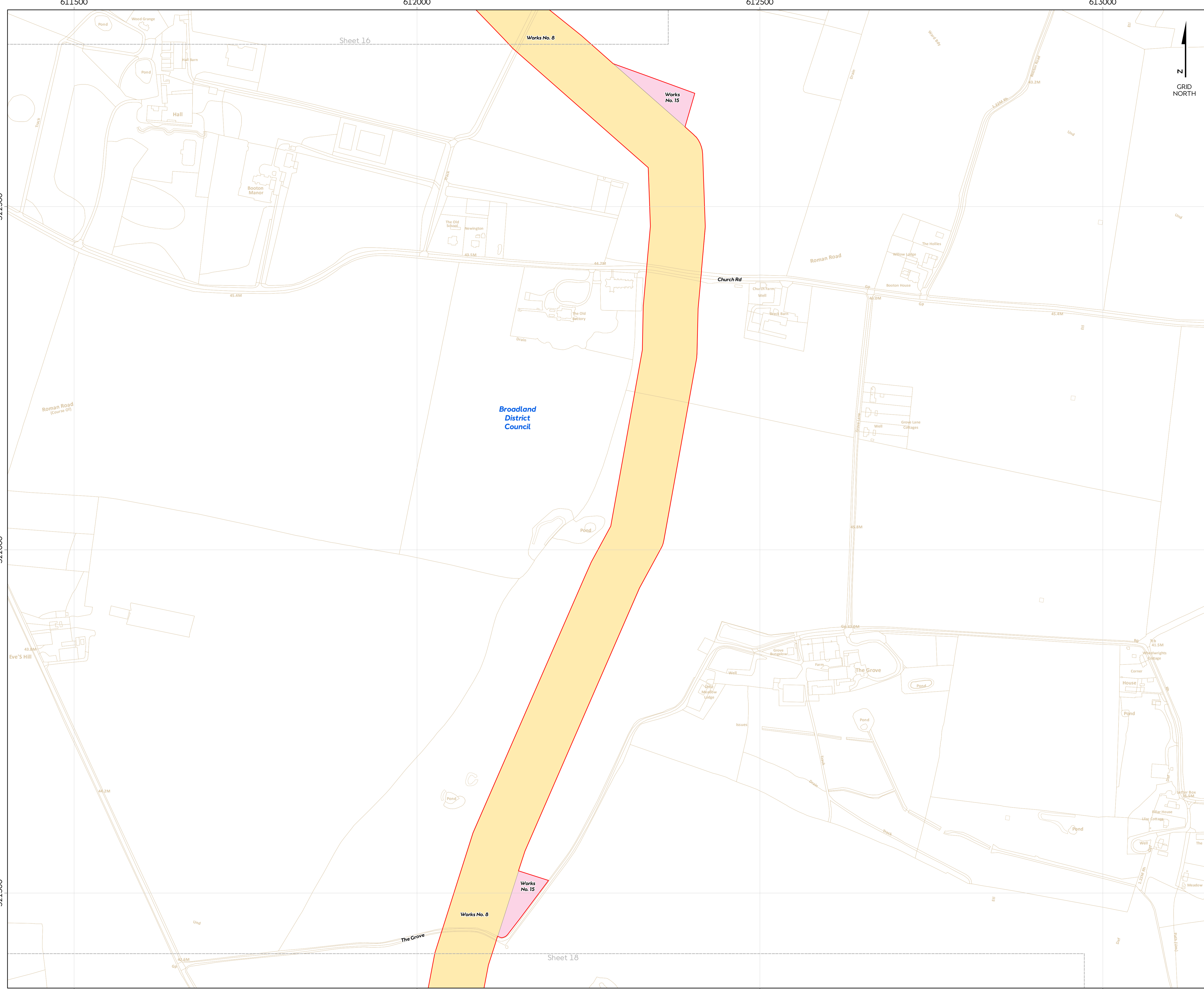
Coordinate system: British National Grid
Vertical reference: ODN
Scale @ A1: 1:2500

0 25 50 100 150 200 Metres
0 25 50 100 150 200 Yards

REV	REMARK	DATE
00	First Issue	May 2018
01	Second Issue	January 2019
02	Third Issue	March 2019
---	---	---
---	---	---

Hornsea Project Three Offshore Wind Farm
APP Regulations Reference: 5(2)(j)
Application Document Number: A2.4.2
Document no: HOW3APP12
Created by: NATHC
Checked by: RIGCR
Approved by: ANGLUY





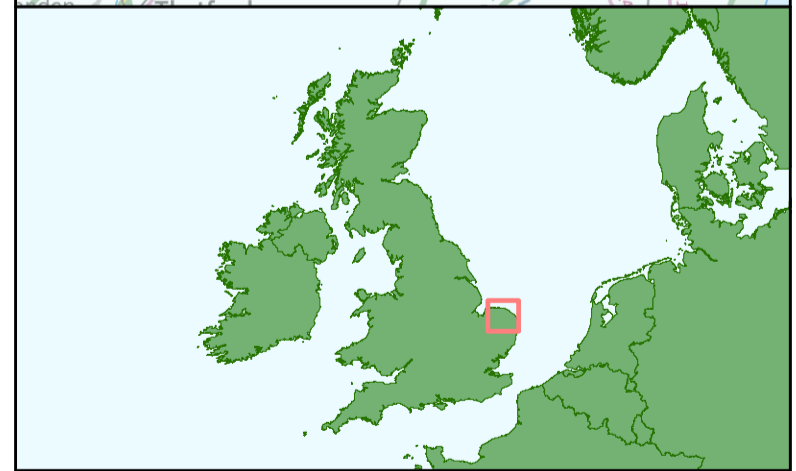
Hornsea Project Three Offshore Wind Farm Works Plan - Onshore

Sheet 17 of 36

APFP Regulations Reference: 5(2)(j) Application Document Number: A2.4.2

- Hornsea Project Three**
- Order Limits
 - Works No. 8 Onshore Connection works
 - Works No. 15 Storage area

Source: © Crown copyright and database rights 2019 Ordnance Survey 0100031675



Coordinate system: British National Grid
Vertical reference: ODN
Scale @ A1: 1:2500

REV	REMARK	DATE
00	First Issue	May 2018
01	Second Issue	January 2019
02	Third Issue	March 2019
---	---	---
---	---	---

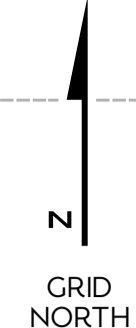
611500

612000

612500

Sheet 17

Sheet 19



Hornsea Project Three Offshore Wind Farm

Works Plan - Onshore

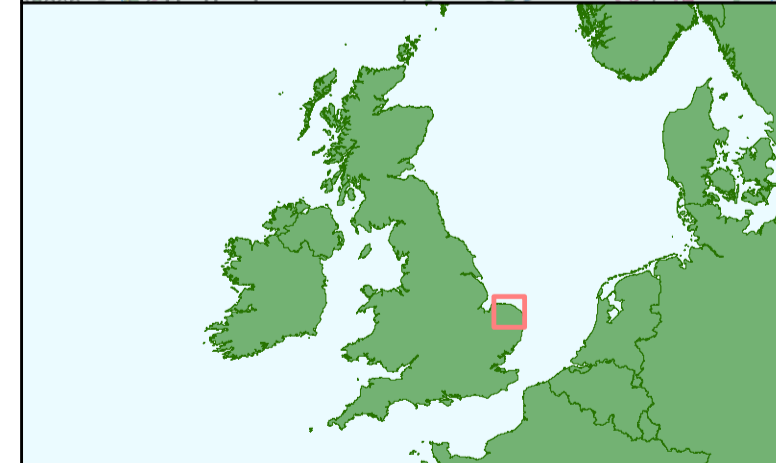
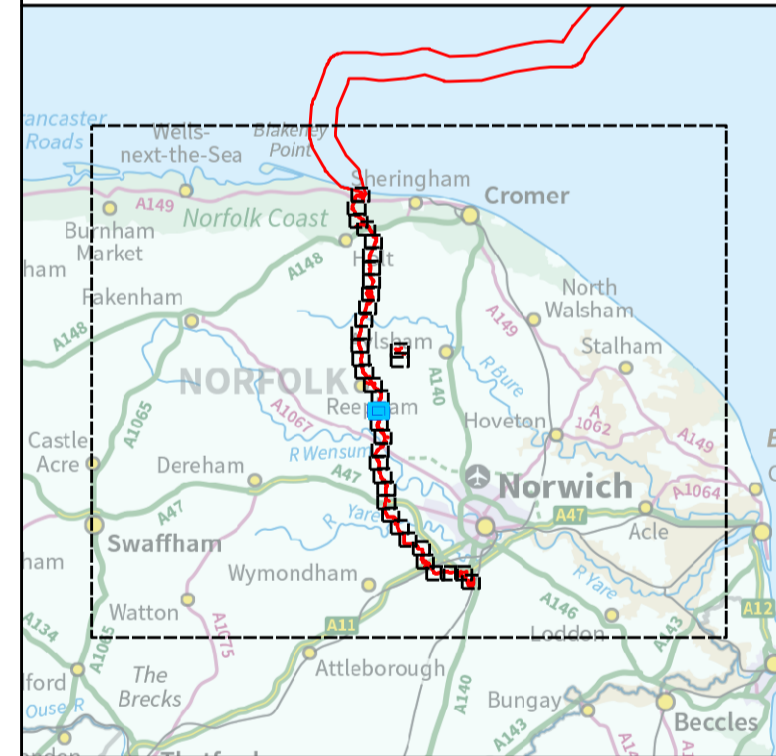
Sheet 18 of 36

APP Regulations Reference : 5(2)(j) Application Document Number : A2.4.2

Hornsea Project Three

- Order Limits
- Works No. 8 Onshore Connection works

Source: © Crown copyright and database rights 2019 Ordnance Survey 0100033673



Coordinate system: British National Grid

Vertical reference: ODN

Scale @ A1: 1:2500

0 25 50 100 150 200 Metres

0 25 50 100 150 200 Yards

REV	REMARK	DATE
00	First Issue	May 2018
01	Second Issue	January 2019
02	Third Issue	March 2019
---	---	---
---	---	---

Hornsea Project Three Offshore Wind Farm
 APP Regulations Reference: 5(2)(j)
 Application Document Number: A2.4.2
 Document no: HOW3APP12
 Created by: NATCO
 Checked by: RIGCP
 Approved by: ANGLUY



3201000

3205000

3200000

3201000

3205000

3200000

611500

612000

612500

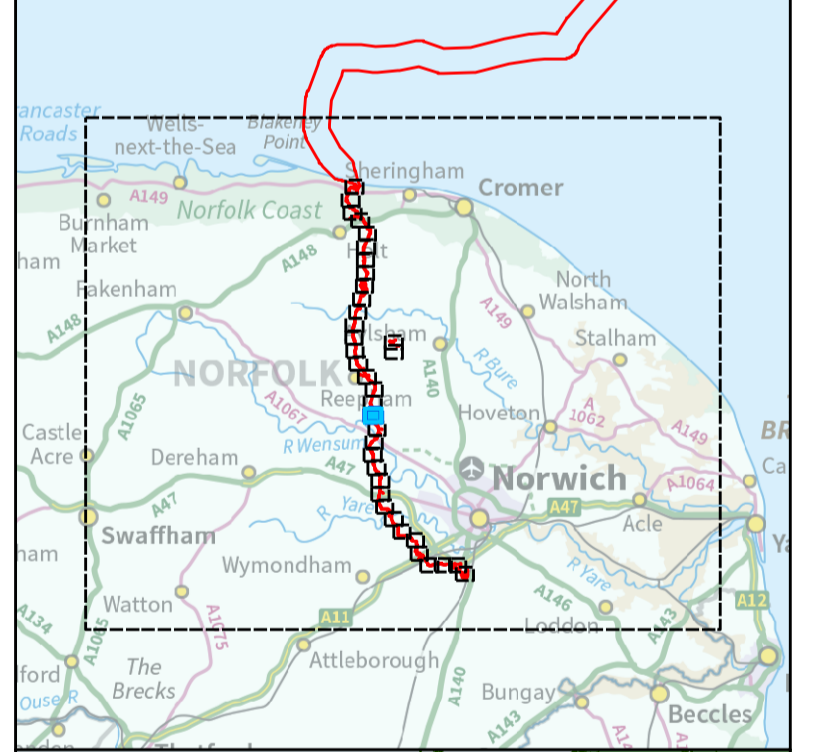
Hornsea Project Three Offshore Wind Farm Works Plan - Onshore

Sheet 19 of 36

APFP Regulations Reference : 5(2)(j) Application Document Number : A2.4.2

- Hornsea Project Three**
- Order Limits
 - Works No. 8 Onshore Connection works
 - Works No. 14 Access track
 - Works No. 15 Storage area

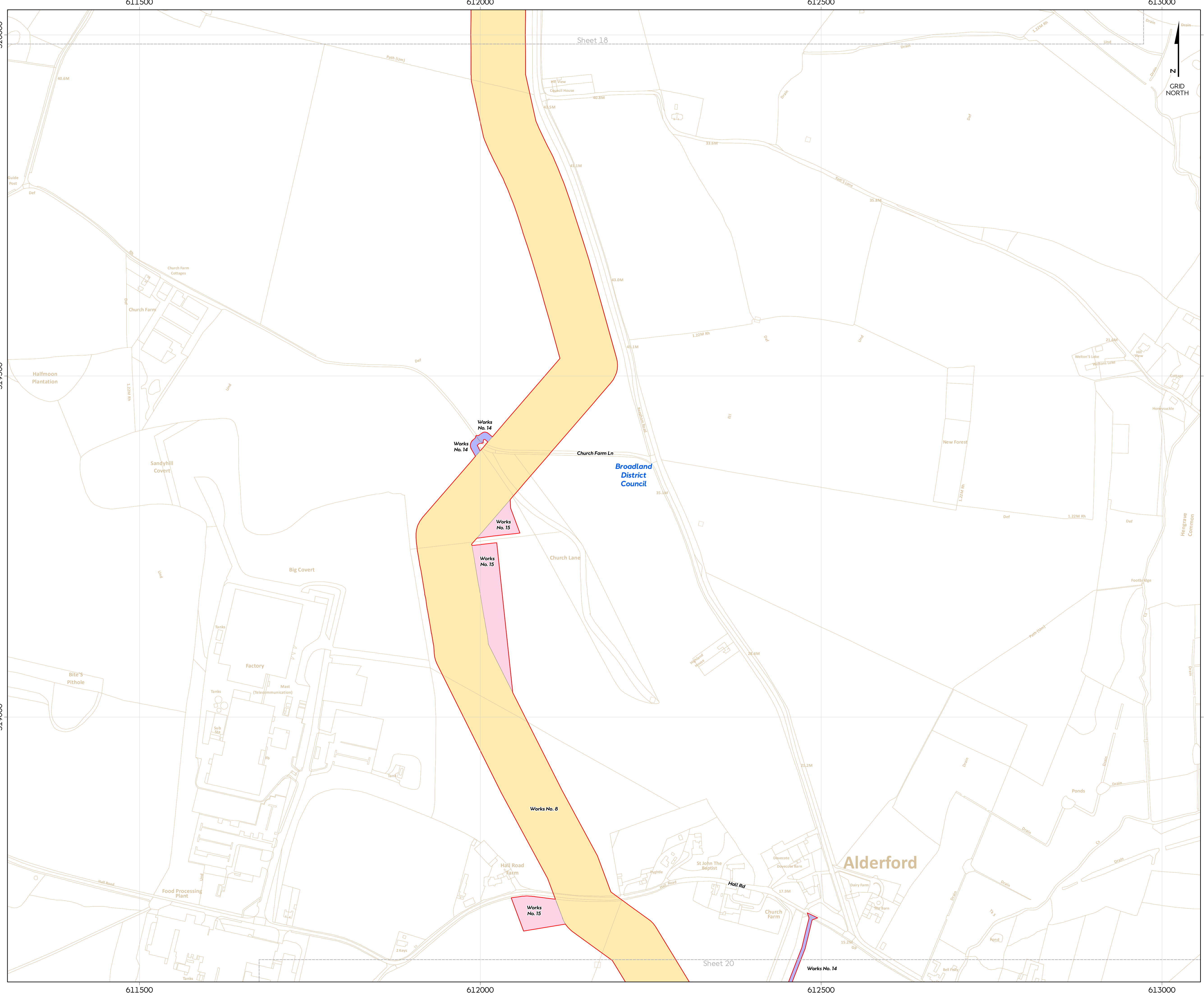
Source: © Crown copyright and database rights 2019 Ordnance Survey 0100031673



Coordinate system: British National Grid
Vertical reference: ODN
Scale @ A1: 1:2500

REV	REMARK	DATE
00	First Issue	May 2018
01	Second Issue	January 2019
02	Third Issue	March 2019
---	---	---
---	---	---

Hornsea Project Three Offshore Wind Farm
APFP Regulations Reference: 5(2)(j)
Application Document Number: A2.4.2
Document no: HOW03APP12
Created by: NATHO
Checked by: RIGCR
Approved by: ANGLUY



611500

612000

612500

613000

319500

319500

319500

319500

319500

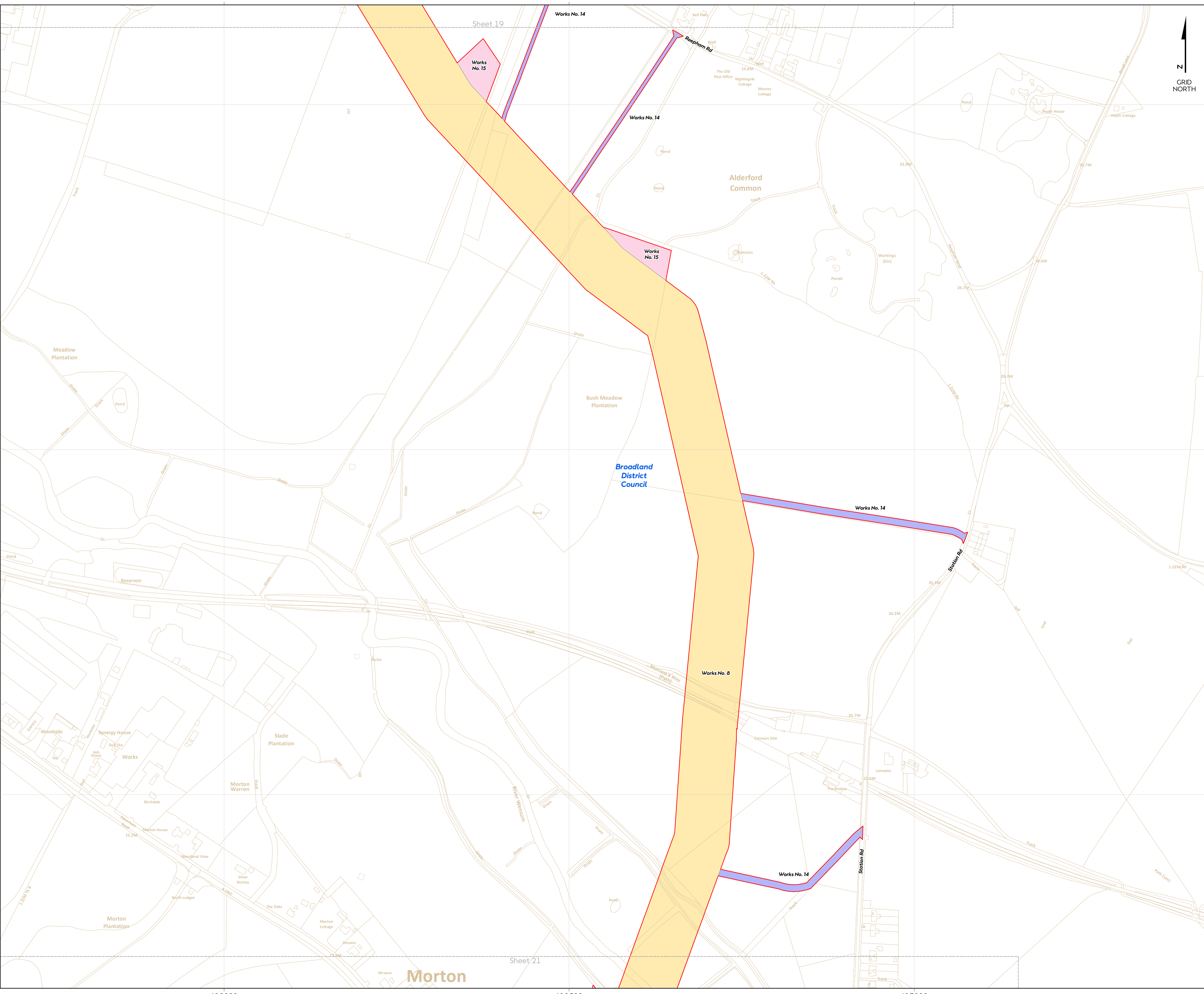
319500

Sheet 20

Sheet 18

Broadland District Council

Alderford



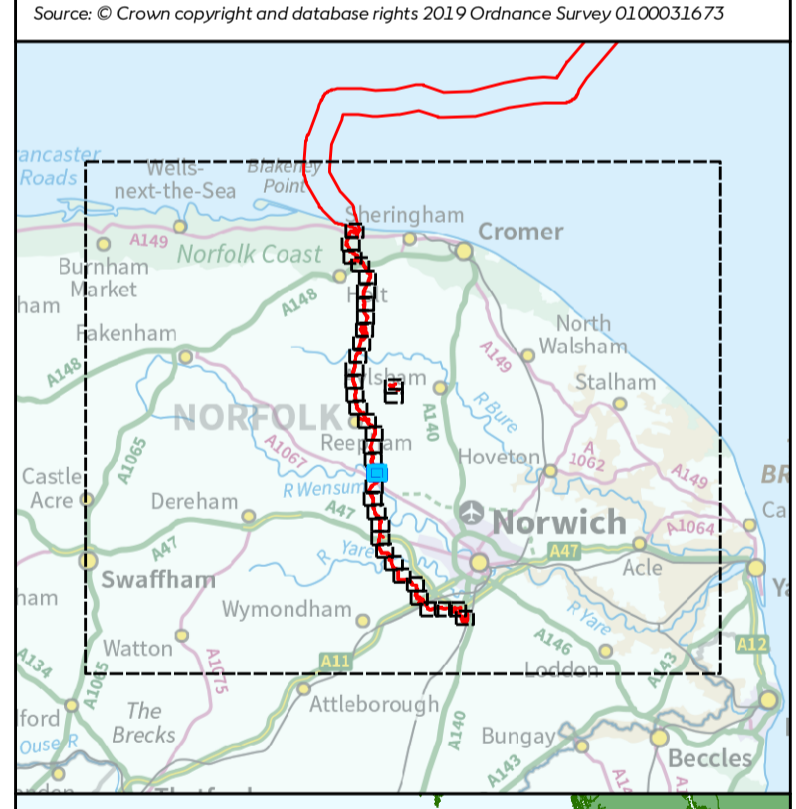
Hornsea Project Three Offshore Wind Farm

Works Plan - Onshore

Sheet 20 of 36

APP Regulations Reference: 5(2)(j) Application Document Number: A2.4.2

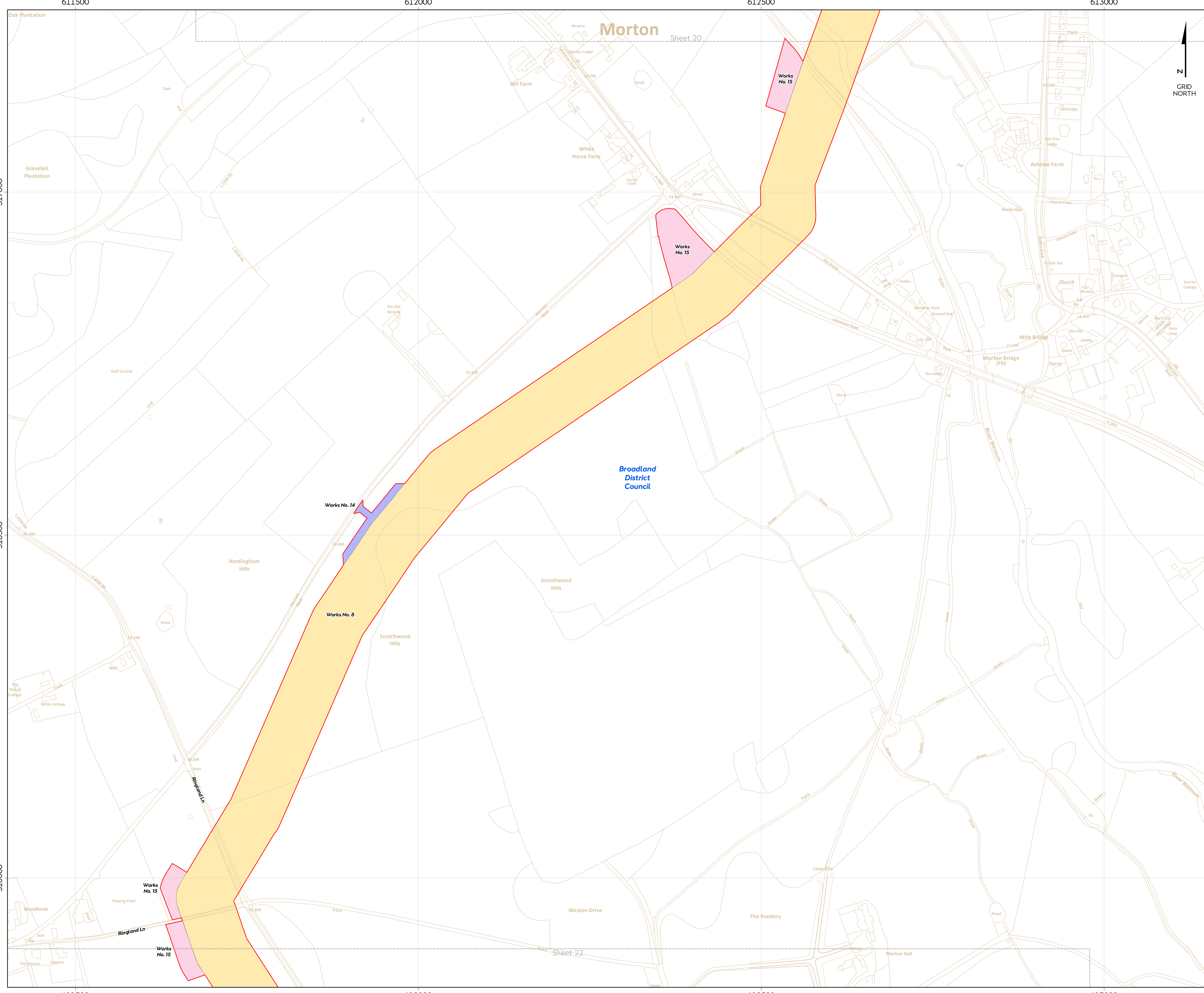
- Hornsea Project Three**
- Order Limits
 - Works No. 8 Onshore Connection works
 - Works No. 14 Access track
 - Works No. 15 Storage area



Coordinate system: British National Grid
 Vertical reference: ODN
 Scale @ A1: 1:2500

0 25 50 100 150 200 Metres
 0 25 50 100 150 200 Yards

REV	REMARK	DATE
00	First Issue	May 2018
01	Second Issue	January 2019
02	Third Issue	March 2019
---	---	---
---	---	---



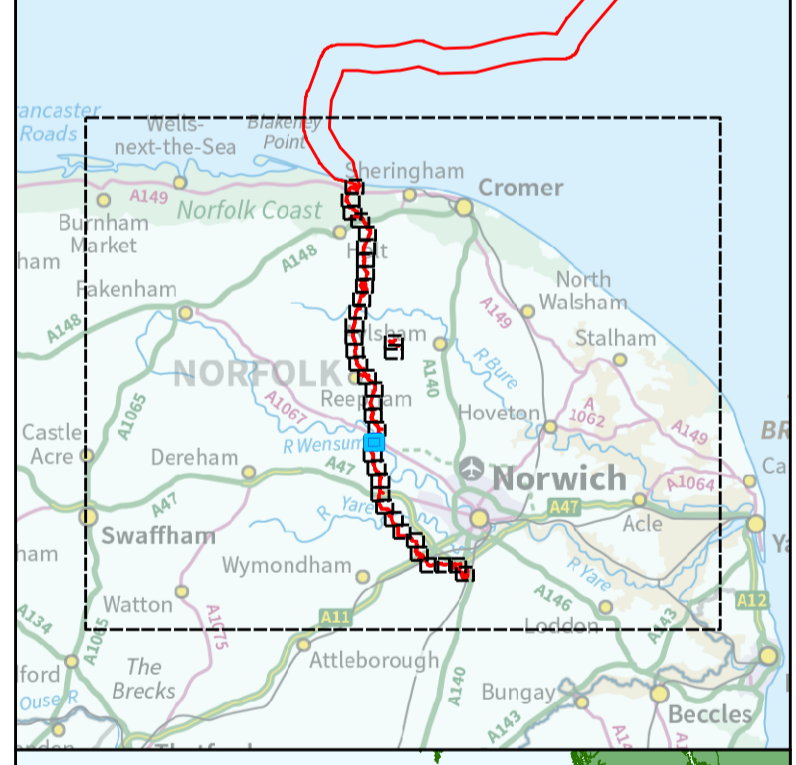
Hornsea Project Three Offshore Wind Farm Works Plan - Onshore

Sheet 21 of 36

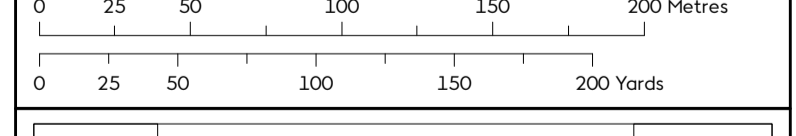
APP Regulations Reference: 5(2)(j) Application Document Number: A2.4.2

- Hornsea Project Three**
- Order Limits
 - Works No. 8 Onshore Connection works
 - Works No. 14 Access track
 - Works No. 15 Storage area

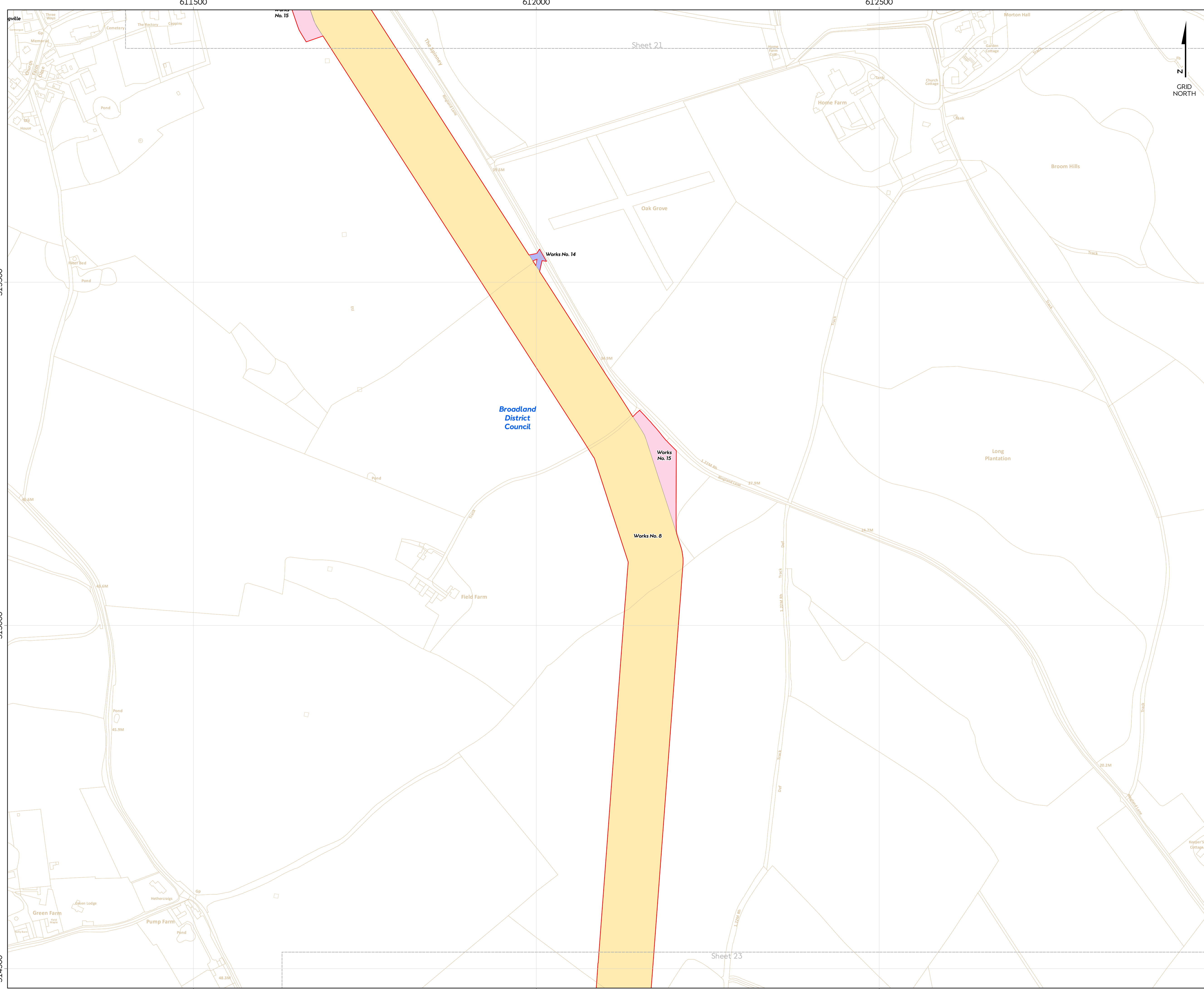
Source: © Crown copyright and database rights 2019 Ordnance Survey 0100031675



Coordinate system: British National Grid
Vertical reference: ODN
Scale @ A1: 1:2500



REV	REMARK	DATE
00	First Issue	May 2018
01	Second Issue	January 2019
02	Third Issue	March 2019
---	---	---
---	---	---



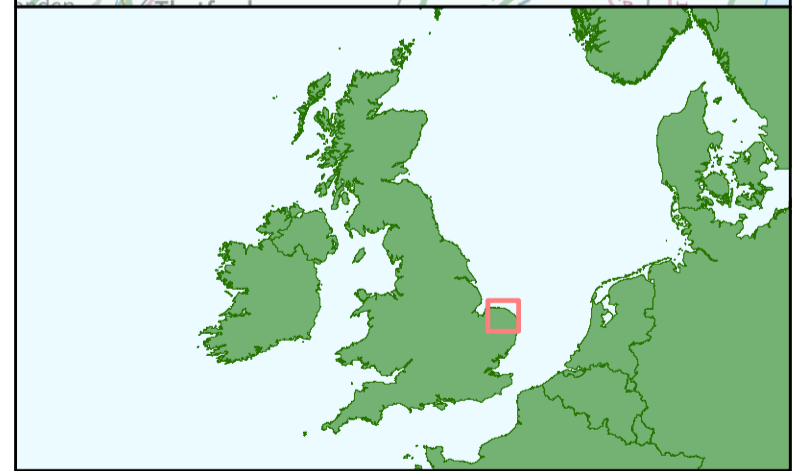
Hornsea Project Three Offshore Wind Farm Works Plan - Onshore

Sheet 22 of 36

APP Regulations Reference: 5210 Application Document Number: A2.4.2

- Hornsea Project Three**
- Order Limits
 - Works No. 8 Onshore Connection works
 - Works No. 14 Access track
 - Works No. 15 Storage area


Source: © Crown copyright and database rights 2019 Ordnance Survey 0100031673



Coordinate system: British National Grid
Vertical reference: ODN
Scale @ A1: 1:2500

REV	REMARK	DATE
00	First Issue	May 2018
01	Second Issue	January 2019
02	Third Issue	March 2019
---	---	---
---	---	---

Hornsea Project Three Offshore Wind Farm
APP Regulations Reference: 5210
Application Document Number: A2.4.2
Document no: HOW03APP12
Created by: NATHO
Checked by: RIGCP
Approved by: ANGLUY



Hornsea Project Three Offshore Wind Farm Works Plan - Onshore

Sheet 23 of 36

APP Regulations Reference : 5(2)(j) Application Document Number : A2.4.2

- Hornsea Project Three**
- Order Limits
 - Works No. 8 Onshore Connection works
 - Works No. 14 Access track
 - Works No. 15 Storage area

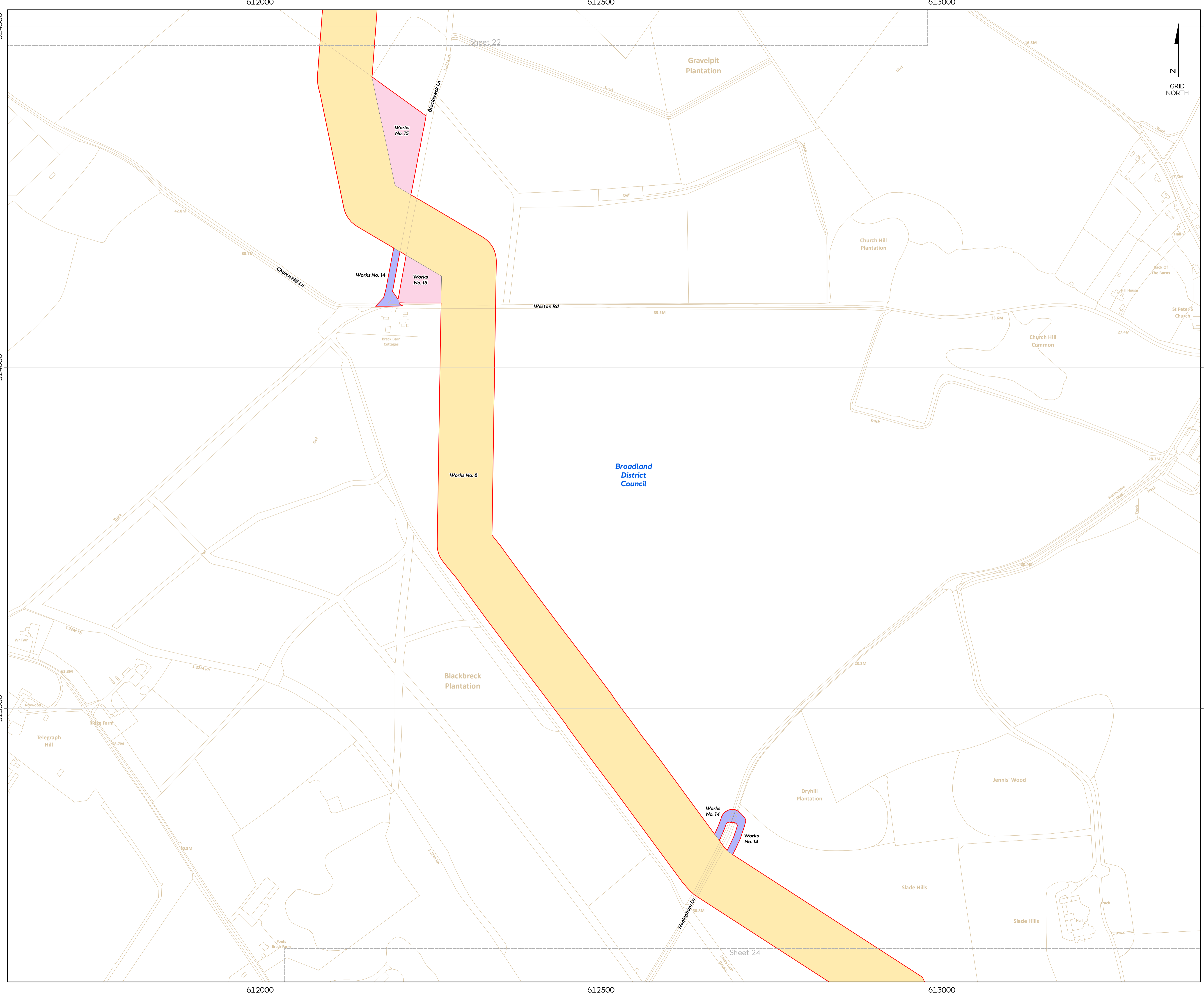
Source: © Crown copyright and database rights 2019 Ordnance Survey 0100031673



Coordinate system: British National Grid
Vertical reference: ODN
Scale @ A1: 1:2500

REV	REMARK	DATE
00	First Issue	May 2018
01	Second Issue	January 2019
02	Third Issue	March 2019
---	---	---
---	---	---

Hornsea Project Three Offshore Wind Farm
APP Regulations Reference: 5(2)(j)
Application Document Number: A2.4.2
Document no: HOW3APP12
Created by: NATCO
Checked by: RIGCR
Approved by: ANGLUY



314500
314000
313500

314500
314000
313500

612000

612500

613000

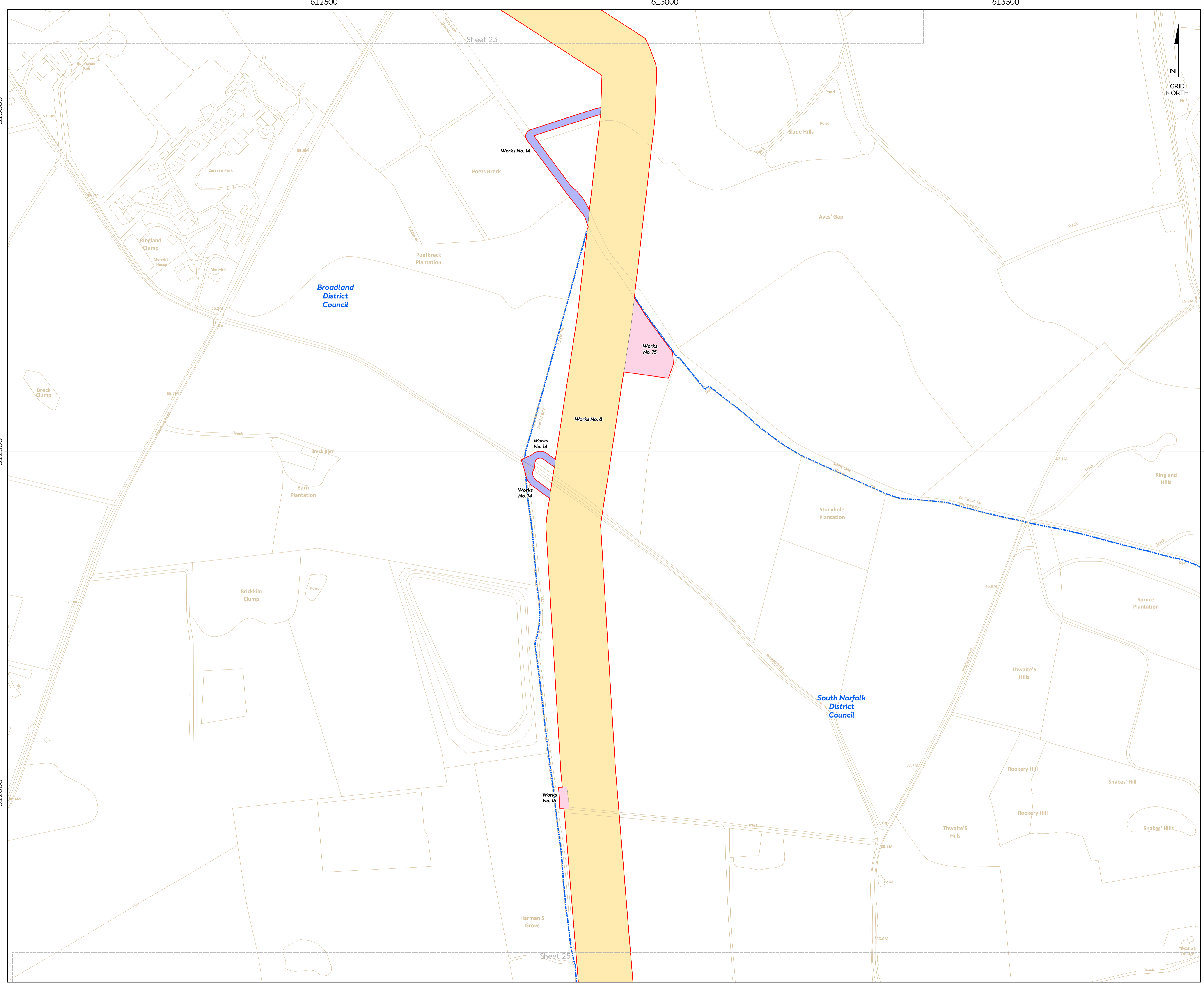
612000

612500

613000

Sheet 22

Sheet 24




Hornsea Project Three Offshore Wind Farm Works Plan - Onshore

Sheet 24 of 36

APFP Regulations Reference : 5(2)(j) Application Document Number : A2.4.2

- Hornsea Project Three**
- Order Limits
 - Works No. 8 Onshore Connection works
 - Works No. 14 Access track
 - Works No. 15 Storage area
 - Local Authority

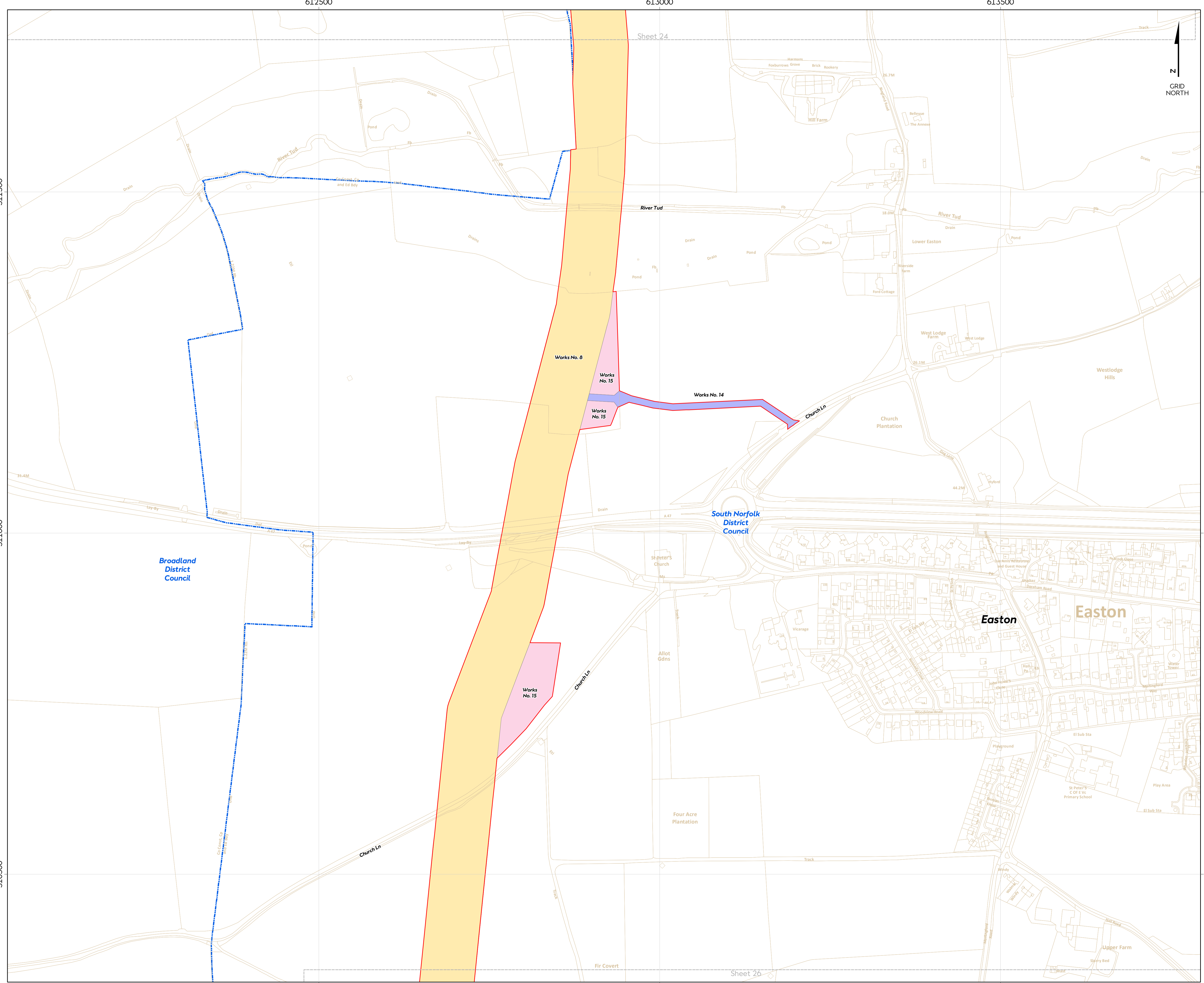


Source: © Crown copyright and database rights 2019 Ordnance Survey 0100031673



Coordinate system: British National Grid
Vertical reference: ODN
Scale @ A1: 1:2500

REV	REMARK	DATE
00	First Issue	May 2018
01	Second Issue	January 2019
02	Third Issue	March 2019
---	---	---
---	---	---



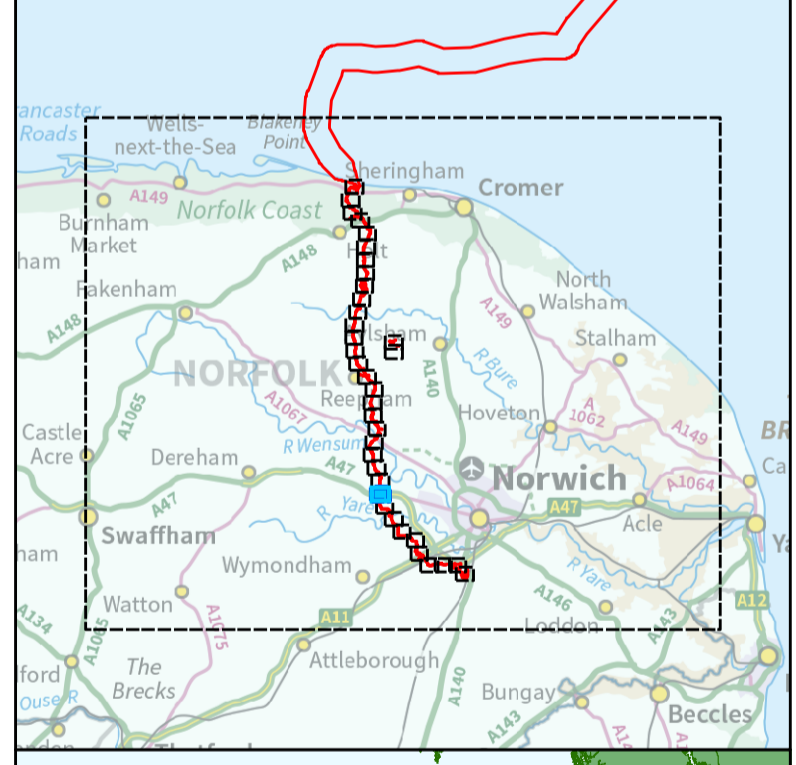
Hornsea Project Three Offshore Wind Farm Works Plan - Onshore

Sheet 25 of 36

APP Regulations Reference: 5(2)(j) Application Document Number: A2.4.2

- Hornsea Project Three**
- Order Limits
 - Works No. 8 Onshore Connection works
 - Works No. 14 Access track
 - Works No. 15 Storage area
 - Local Authority

Source: © Crown copyright and database rights 2019 Ordnance Survey 0100033675



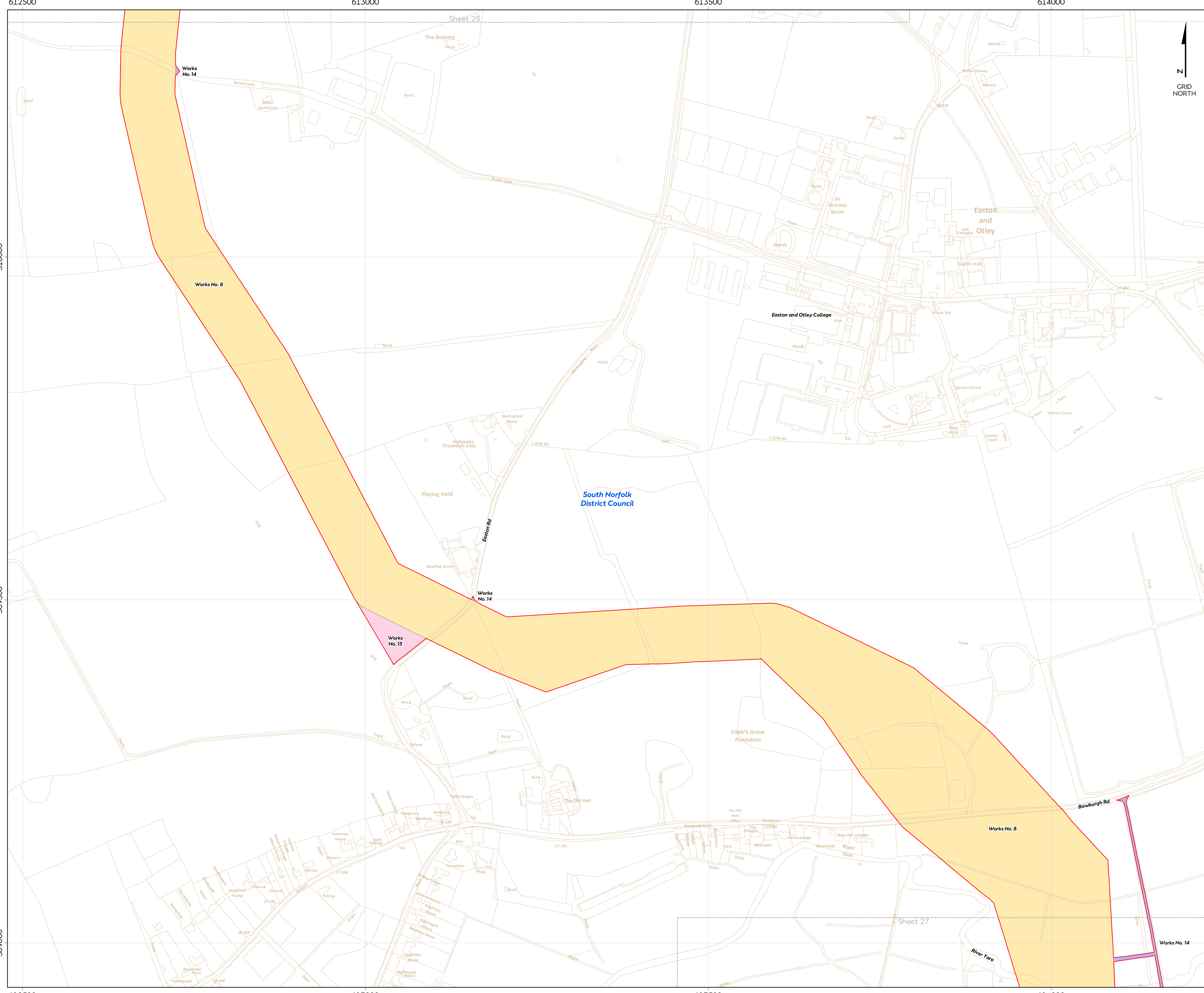
Coordinate system: British National Grid
Vertical reference: ODN
Scale @ A1: 1:2500

0 25 50 100 150 200 Metres
0 25 50 100 150 200 Yards

REV	REMARK	DATE
00	First Issue	May 2018
01	Second Issue	January 2019
02	Third Issue	March 2019
---	---	---
---	---	---

Hornsea Project Three Offshore Wind Farm
APP Regulations Reference: 5(2)(j)
Application Document Number: A2.4.2
Document no: HOW3APP12
Created by: NATHO
Checked by: RIGCR
Approved by: ANGLUY





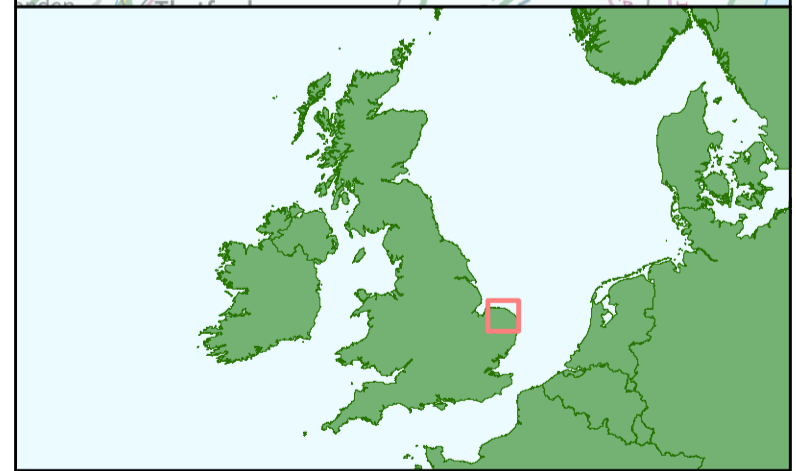
Hornsea Project Three Offshore Wind Farm Works Plan - Onshore

Sheet 26 of 36

APP Regulations Reference : 5(2)(j) Application Document Number : A2.4.2

- Hornsea Project Three**
- Order Limits
 - Works No. 8 Onshore Connection works
 - Works No. 14 Access track
 - Works No. 15 Storage area

Source: © Crown copyright and database rights 2019 Ordnance Survey 0100031675

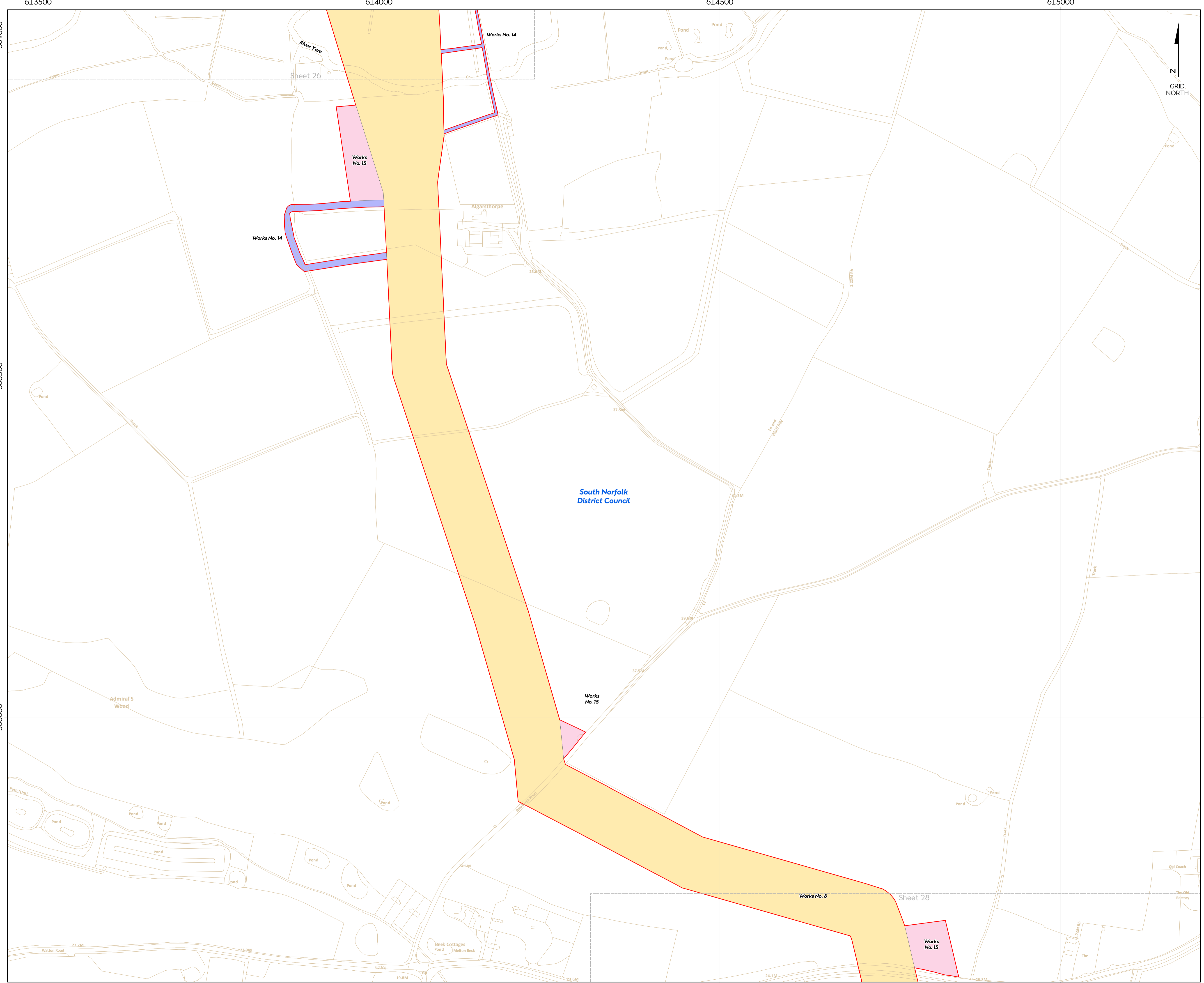


Coordinate system: British National Grid
Vertical reference: ODN
Scale @ A1: 1:2500

REV	REMARK	DATE
00	First Issue	May 2018
01	Second Issue	January 2019
02	Third Issue	March 2019
---	---	---
---	---	---

Hornsea Project Three Offshore Wind Farm
APP Regulations Reference: 5(2)(j)
Application Document Number: A2.4.2
Document no: HOW3APP12
Created by: NATHC
Checked by: RIGCR
Approved by: ANGLUY





Hornsea Project Three Offshore Wind Farm Works Plan - Onshore

Sheet 27 of 36

APP Regulations Reference : 5(2)(j) Application Document Number : A2.4.2

- Hornsea Project Three**
- Order Limits
 - Works No. 8 Onshore Connection works
 - Works No. 14 Access track
 - Works No. 15 Storage area

Source: © Crown copyright and database rights 2019 Ordnance Survey 0100031673

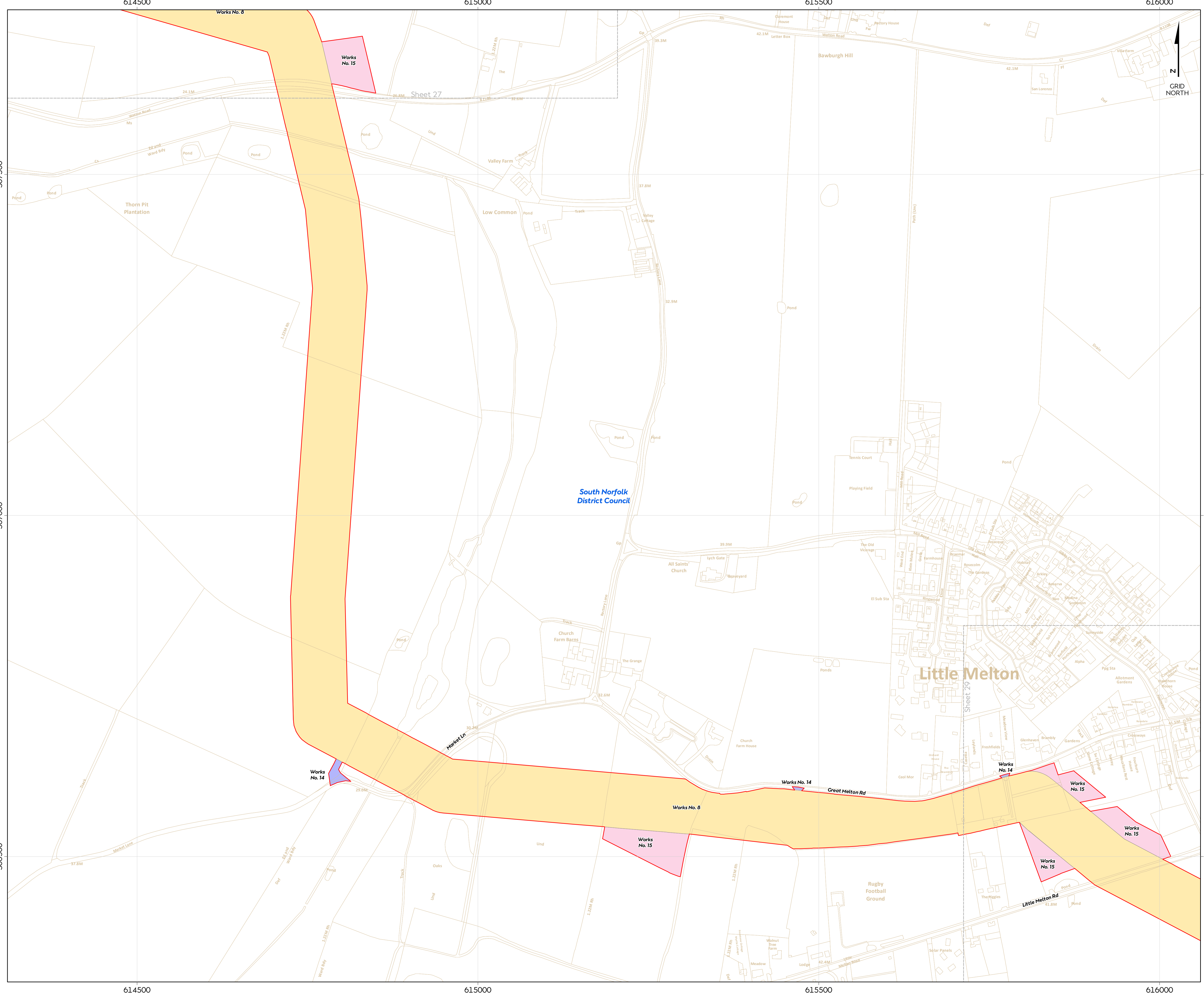


Coordinate system: British National Grid
Vertical reference: ODN
Scale @ A1: 1:2500

REV	REMARK	DATE
00	First Issue	May 2018
01	Second Issue	January 2019
02	Third Issue	March 2019
---	---	---
---	---	---

Hornsea Project Three Offshore Wind Farm
APP Regulations Reference: 5(2)(j)
Application Document Number: A2.4.2
Document no: HOW3APP12
Created by: NATHC
Checked by: RIGCR
Approved by: ANGLUY






Hornsea Project Three Offshore Wind Farm Works Plan - Onshore

Sheet 28 of 36

APP Regulations Reference: 5(2)(j) Application Document Number: A2.4.2

- Hornsea Project Three**
- Order Limits
 - Works No. 8 Onshore Connection works
 - Works No. 14 Access track
 - Works No. 15 Storage area




Source: © Crown copyright and database rights 2019 Ordnance Survey 0100033673

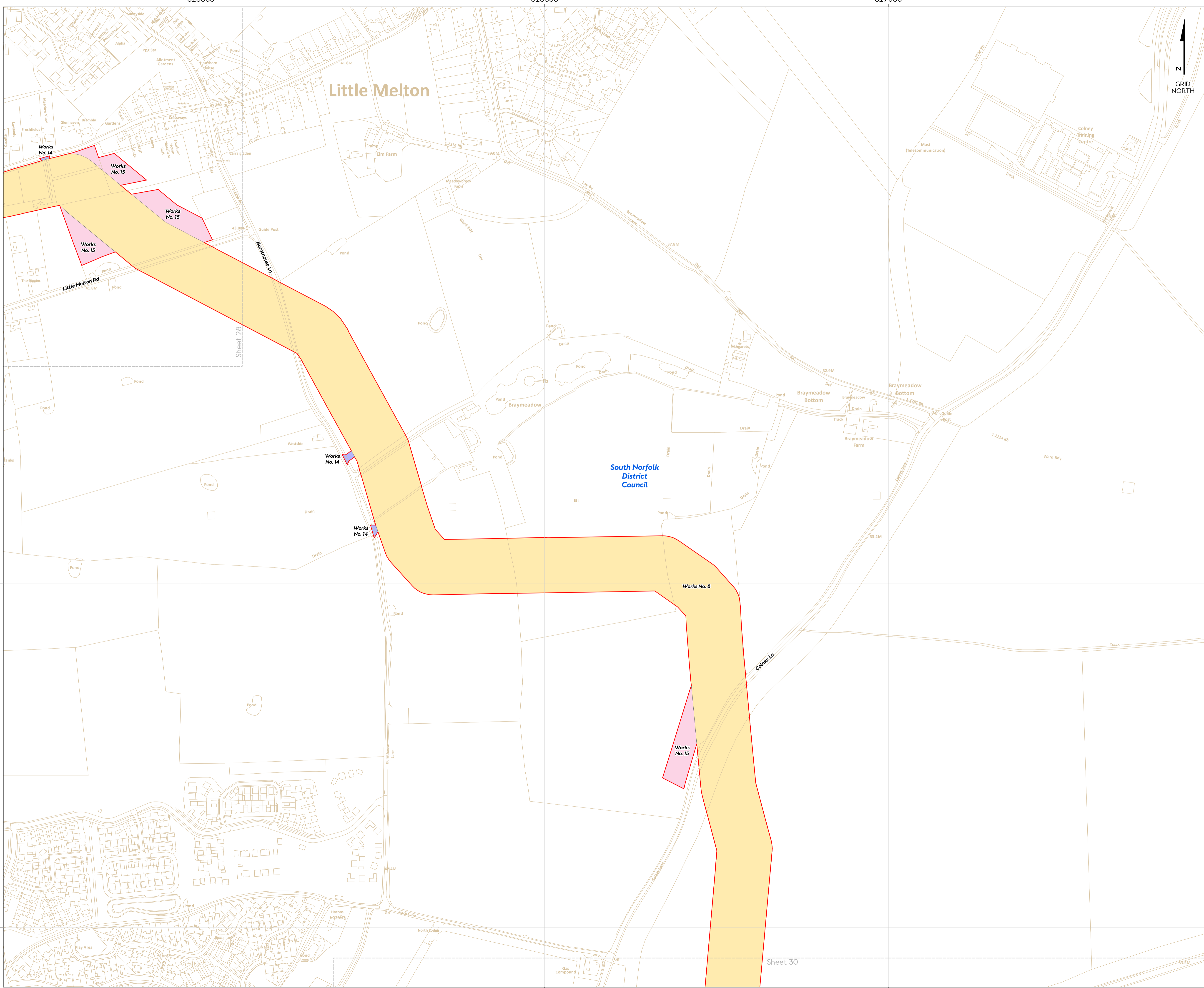


Coordinate system: British National Grid
Vertical reference: ODN
Scale @ A1: 1:2500

REV	REMARK	DATE
00	First Issue	May 2018
01	Second Issue	January 2019
02	Third Issue	March 2019
---	---	---
---	---	---

Hornsea Project Three Offshore Wind Farm
APP Regulations Reference: 5(2)(j)
Application Document Number: A2.4.2
Document no: HOW03APP12
Created by: NATHC
Checked by: RIGCR
Approved by: ANGLUY





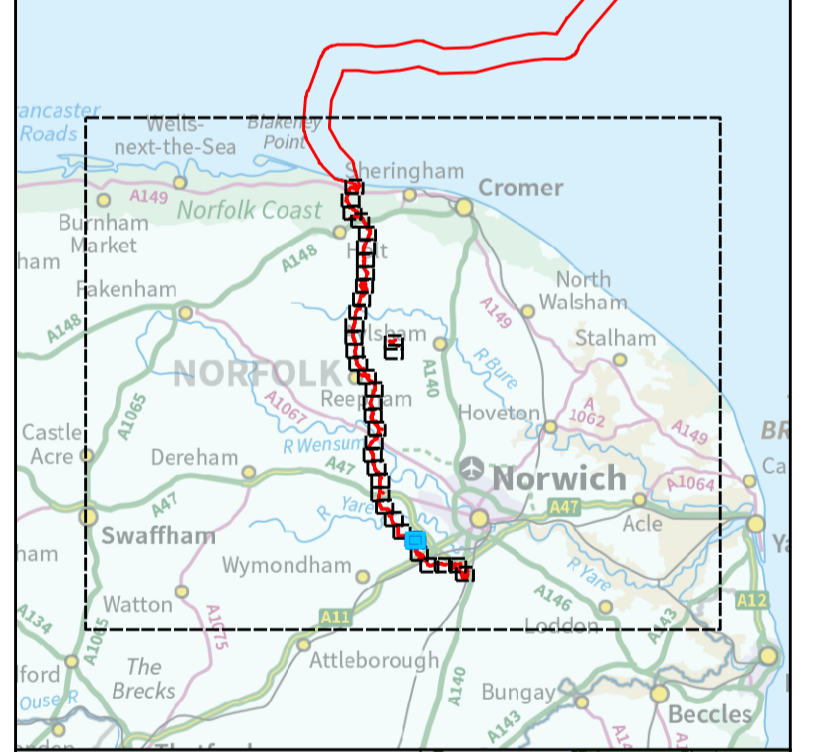
Hornsea Project Three Offshore Wind Farm Works Plan - Onshore

Sheet 29 of 36

APFP Regulations Reference: 5(2)(j) Application Document Number: A2.4.2

- Hornsea Project Three**
- Order Limits
 - Works No. 8 Onshore Connection works
 - Works No. 14 Access track
 - Works No. 15 Storage area

Source: © Crown copyright and database rights 2019 Ordnance Survey 0100033673



Coordinate system: British National Grid
Vertical reference: ODN
Scale @ A1: 1:2500

REV	REMARK	DATE
00	First Issue	May 2018
01	Second Issue	January 2019
02	Third Issue	March 2019
---	---	---
---	---	---

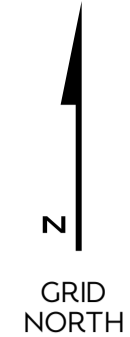
616500

617000

617500

Sheet 29

Sheet 31

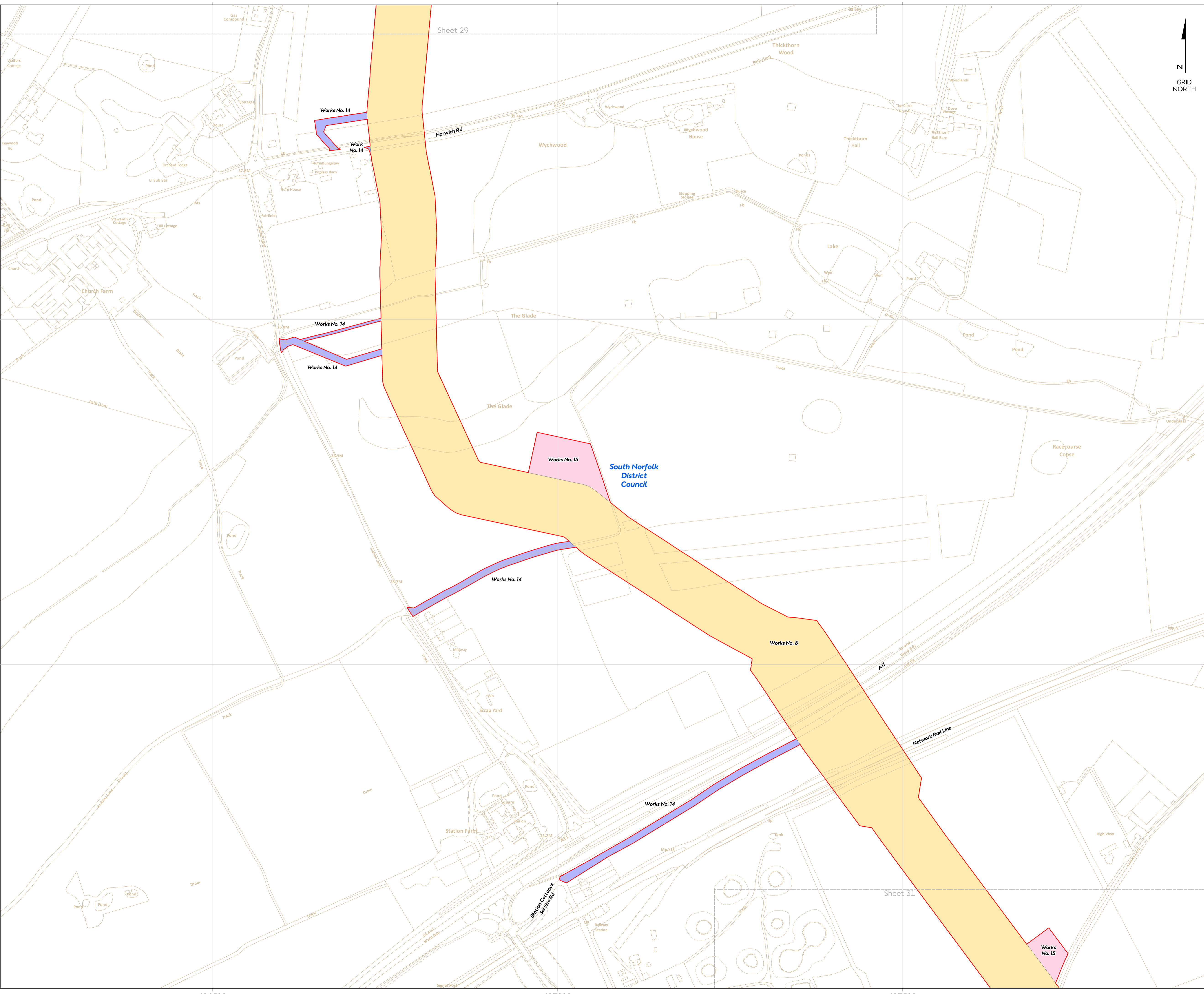


Hornsea Project Three Offshore Wind Farm Works Plan - Onshore

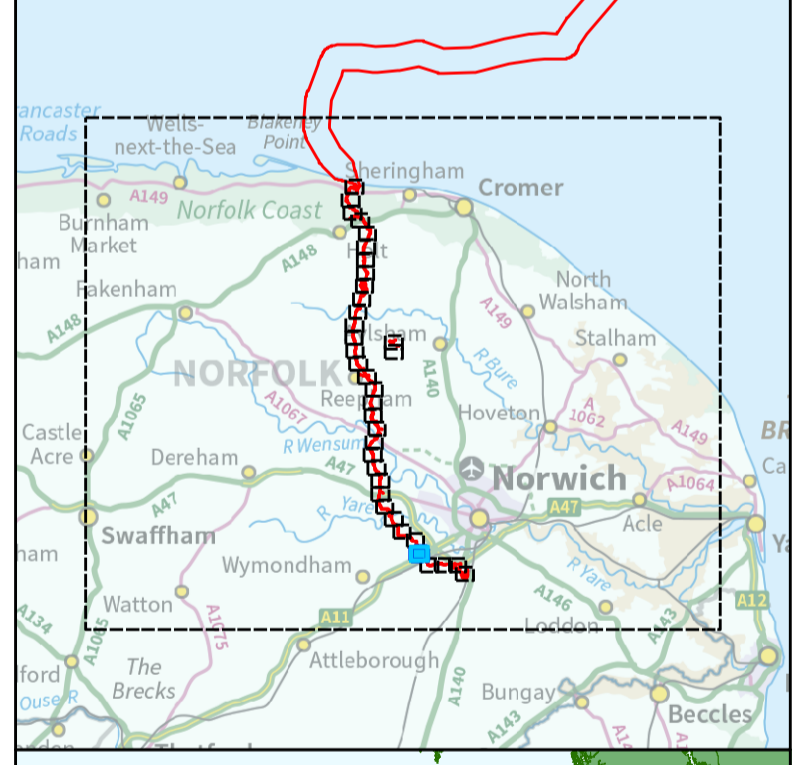
Sheet 30 of 36

APPF Regulations Reference : 5(2)(j) Application Document Number : A2.4.2

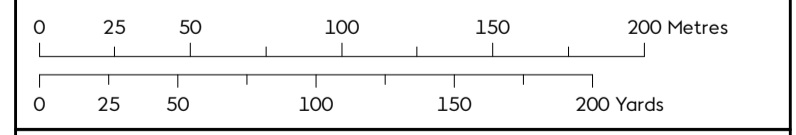
- Hornsea Project Three**
- Order Limits
 - Works No. 8 Onshore Connection works
 - Works No. 14 Access track
 - Works No. 15 Storage area



Source: © Crown copyright and database rights 2019 Ordnance Survey 0100033673



Coordinate system: British National Grid
 Vertical reference: ODN
 Scale @ A1: 1:2500



REV	REMARK	DATE
00	First Issue	May 2018
01	Second Issue	January 2019
02	Third Issue	March 2019
---	---	---
---	---	---

Hornsea Project Three Offshore Wind Farm
 APPF Regulations Reference: 5(2)(j)
 Application Document Number: A2.4.2
 Document no: HOW3APP12
 Created by: NATHO
 Checked by: RIGCR
 Approved by: ANGLUY



616500

617000

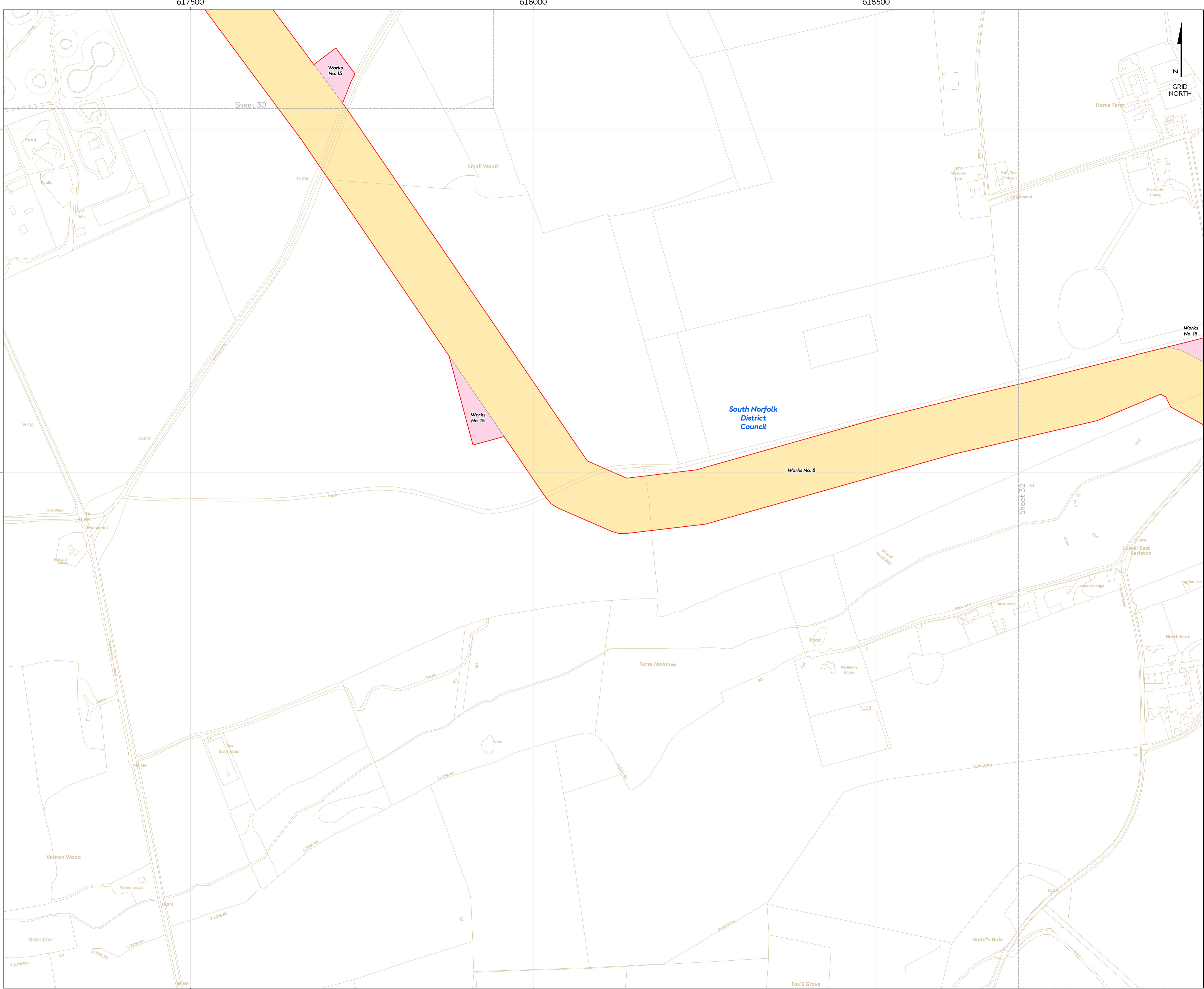
617500

305000

305000

304500

304500



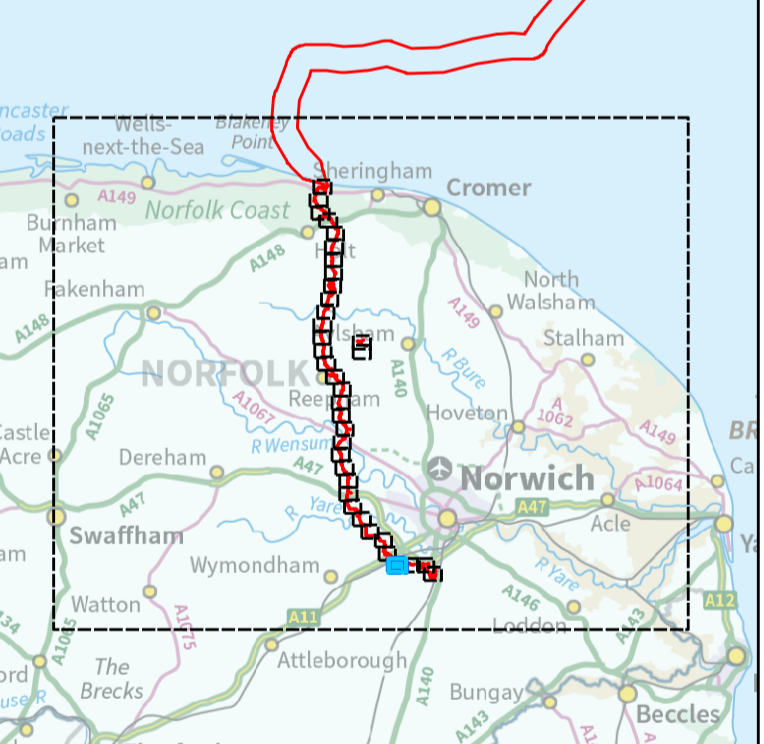
Hornsea Project Three Offshore Wind Farm Works Plan - Onshore

Sheet 31 of 36

APP Regulations Reference : 5(2)(j) Application Document Number : A2.4.2

- Hornsea Project Three**
- Order Limits
 - Works No. 8 Onshore Connection works
 - Works No. 15 Storage area


Source: © Crown copyright and database rights 2019 Ordnance Survey 0100033673



Coordinate system: British National Grid
Vertical reference: ODN
Scale @ A1: 1:2500

REV	REMARK	DATE
00	First Issue	May 2018
01	Second Issue	January 2019
02	Third Issue	March 2019
---	---	---
---	---	---

Hornsea Project Three Offshore Wind Farm
APP Regulations Reference: 5(2)(j)
Application Document Number: A2.4.2
Document no: HOW03APP12
Created by: NATHO
Checked by: RIGCR
Approved by: ANGLUY



619000

619500

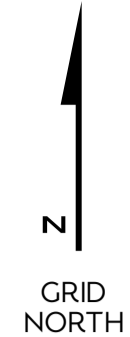
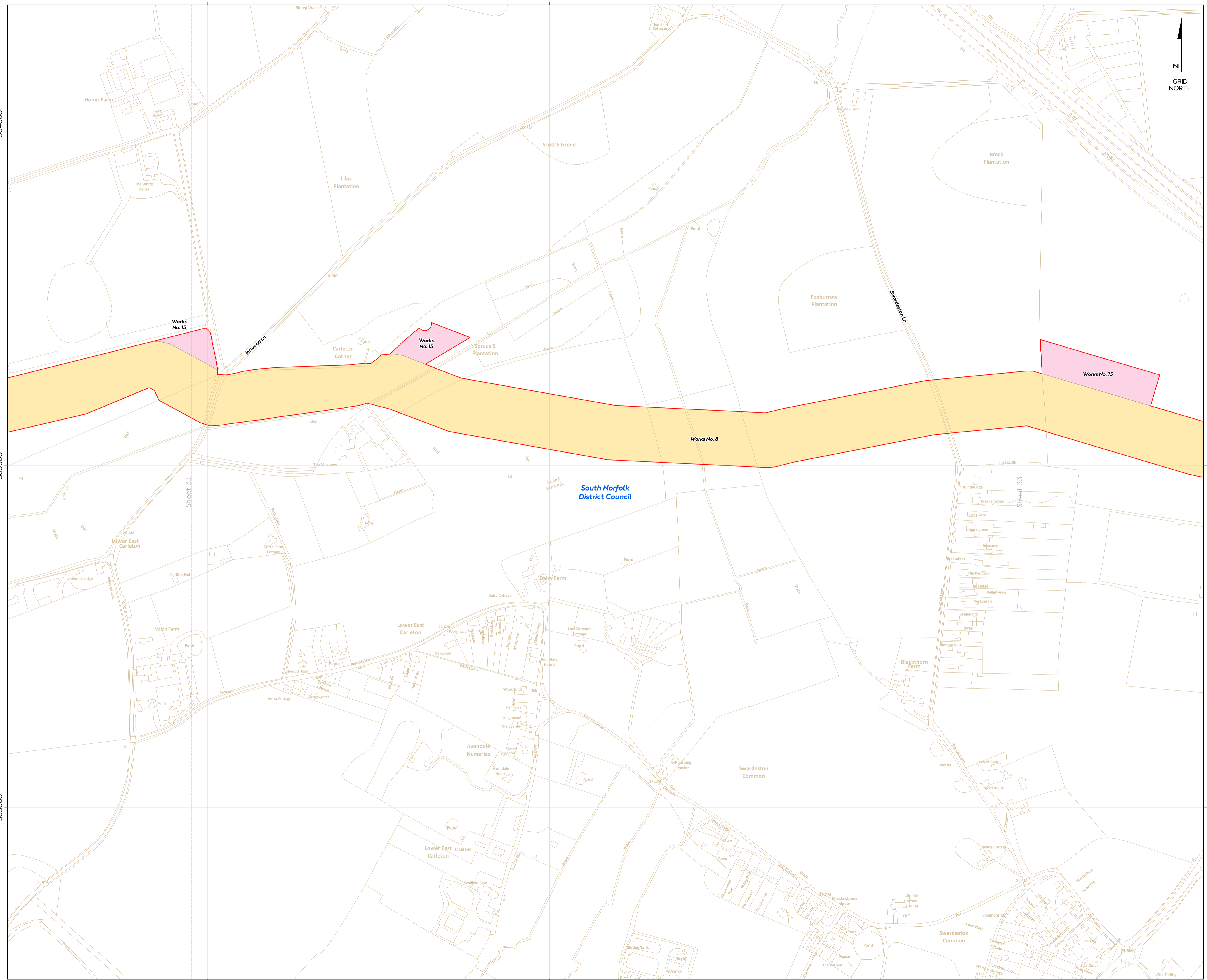
620000

Hornsea Project Three Offshore Wind Farm Works Plan - Onshore

Sheet 32 of 36

APPF Regulations Reference: 5(2)(j) Application Document Number: A2.4.2

- Hornsea Project Three**
- Order Limits
 - Works No. 8 Onshore Connection works
 - Works No. 15 Storage area



South Norfolk
District Council

Source: © Crown copyright and database rights 2019 Ordnance Survey 0100031675



Coordinate system: British National Grid
Vertical reference: ODN
Scale @ A1: 1:2500

0 25 50 100 150 200 Metres
0 25 50 100 150 200 Yards

REV	REMARK	DATE
00	First Issue	May 2018
01	Second Issue	January 2019
02	Third Issue	March 2019
---	---	---
---	---	---

Hornsea Project Three Offshore Wind Farm
APPF Regulations Reference: 5(2)(j)
Application Document Number: A2.4.2
Document no: HOW03APP12
Created by: NATHO
Checked by: RIGCR
Approved by: ANGLUY



619000

619500

620000

304000

304000

303500

303500

303000

303000

620500

621000

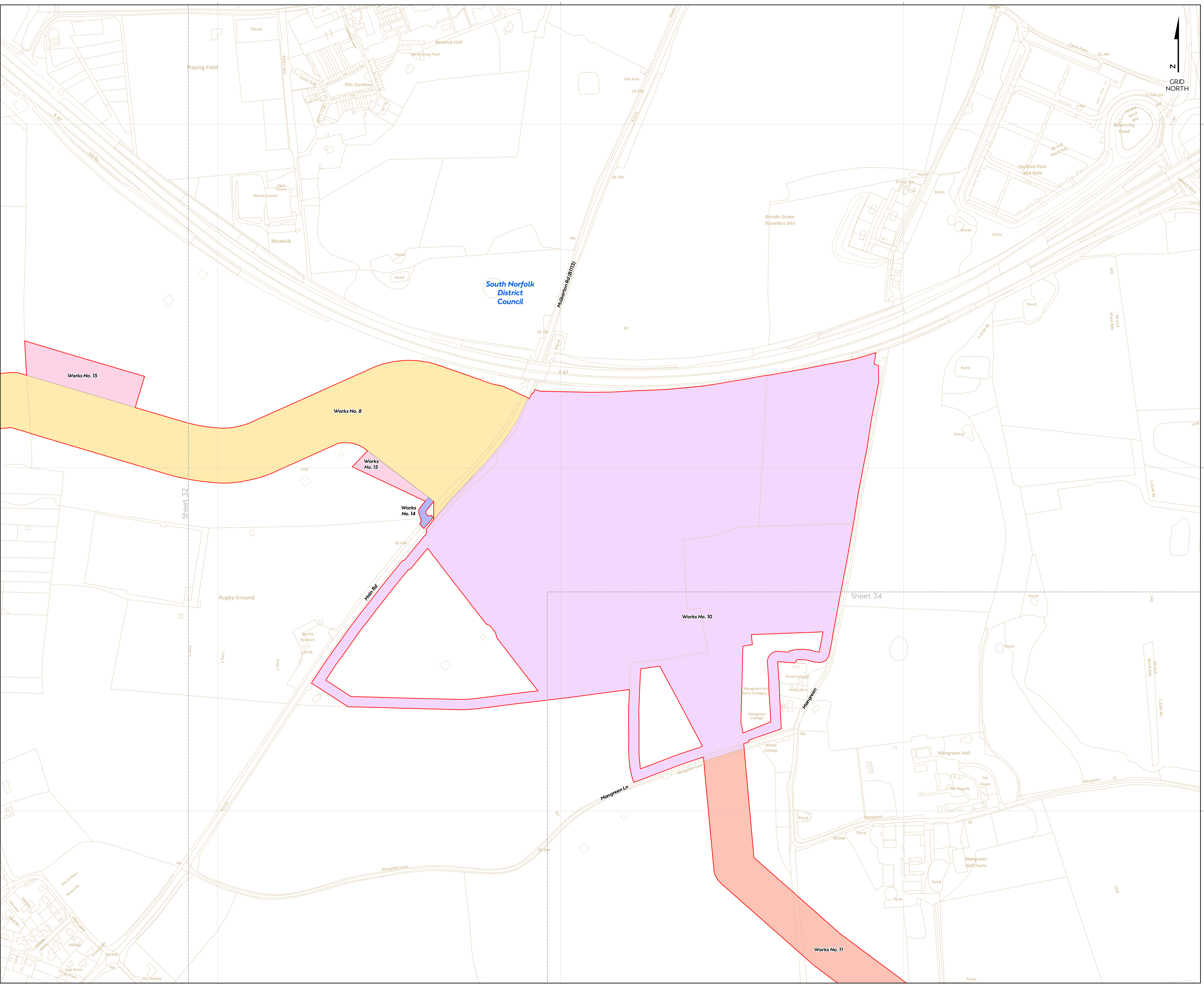
621500

Hornsea Project Three Offshore Wind Farm Works Plan - Onshore

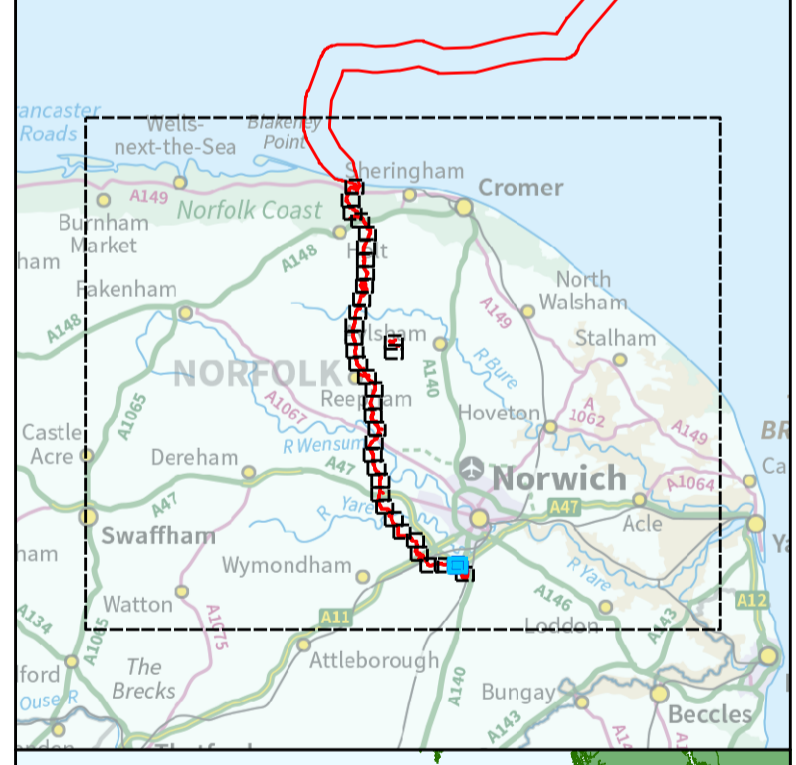
Sheet 33 of 36

APPF Regulations Reference: 5(2)(j) Application Document Number: A2.4.2

- Hornsea Project Three**
- Order Limits
 - Works No. 8 Onshore Connection works
 - Works No. 10 Onshore HVDC Converter / HVAC Substation and onshore connection works
 - Works No. 11 Onshore connection works (connecting Onshore HVDC Converter / HVAC Substation to National Grid Substation)
 - Works No. 14 Access track
 - Works No. 15 Storage area



Source: © Crown copyright and database rights 2019 Ordnance Survey 0100033673



Coordinate system: British National Grid
Vertical reference: ODN
Scale @ A1: 1:2500

0 25 50 100 150 200 Metres
0 25 50 100 150 200 Yards

REV	REMARK	DATE
00	First Issue	May 2018
01	Second Issue	January 2019
02	Third Issue	March 2019
---	---	---
---	---	---

Hornsea Project Three Offshore Wind Farm
APPF Regulations Reference: 5(2)(j)
Application Document Number: A2.4.2
Document no: HOW3APP12
Created by: NATHO
Checked by: RICCR
Approved by: ANGLUY



620500

621000

621500

304000

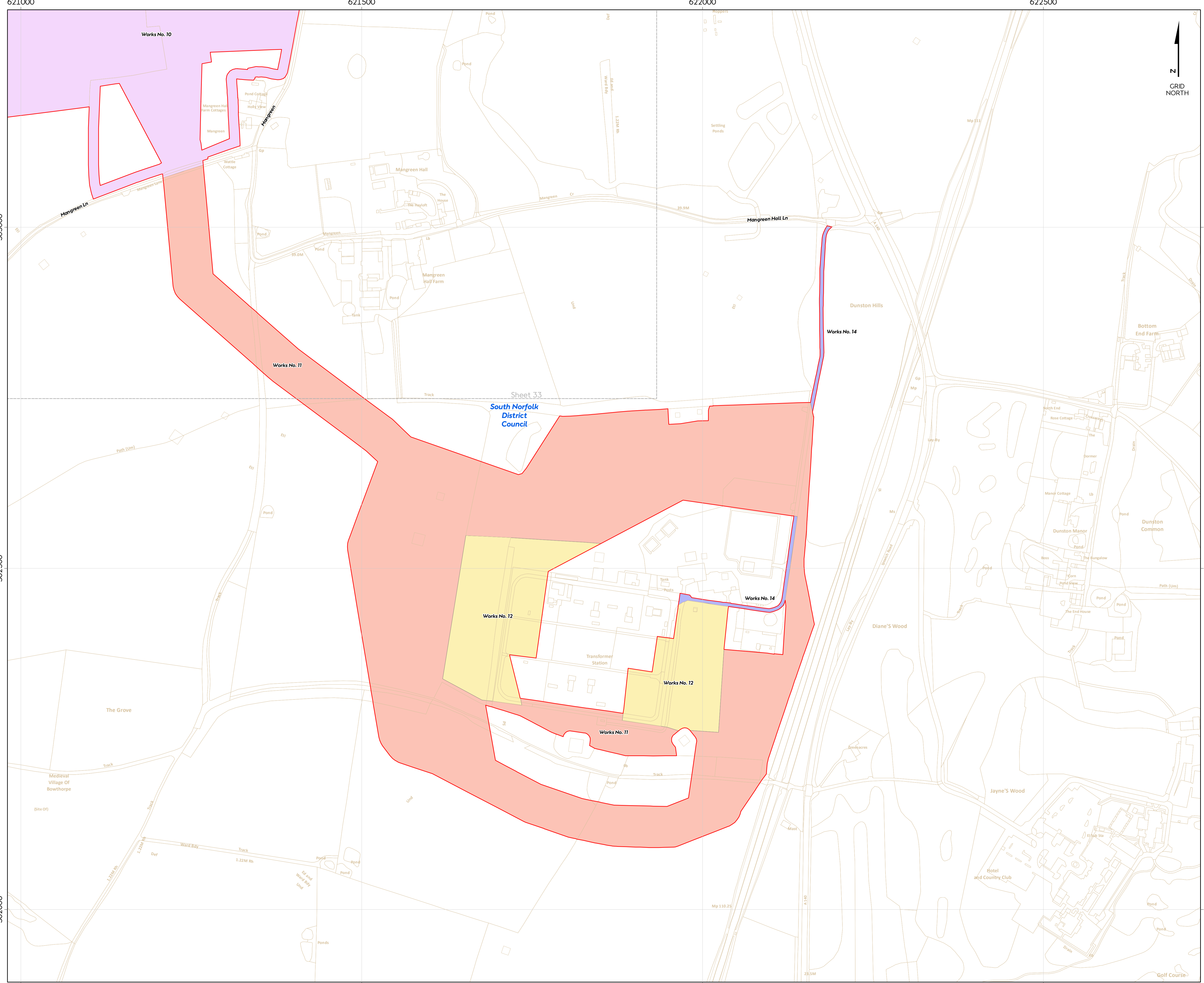
303500

303000

304000

303500

303000



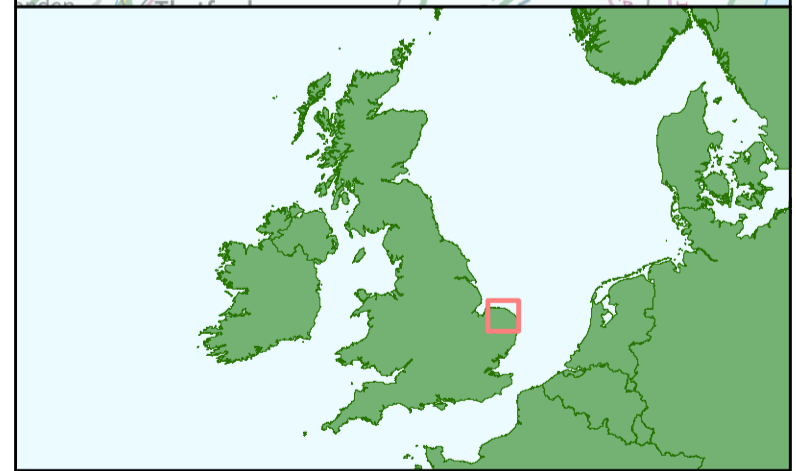
Hornsea Project Three Offshore Wind Farm Works Plan - Onshore

Sheet 34 of 36

APFP Regulations Reference : 5(2)(j) Application Document Number : A2.4.2

- Hornsea Project Three**
- Order Limits
 - Works No. 10 Onshore HVDC Converter / HVAC Substation and onshore connection works
 - Works No. 11 Onshore connection works (connecting Onshore HVDC Converter / HVAC Substation to National Grid Substation)
 - Works No. 12 National Grid Substation connection works
 - Works No. 14 Access track

Source: © Crown copyright and database rights 2019 Ordnance Survey 0100033673




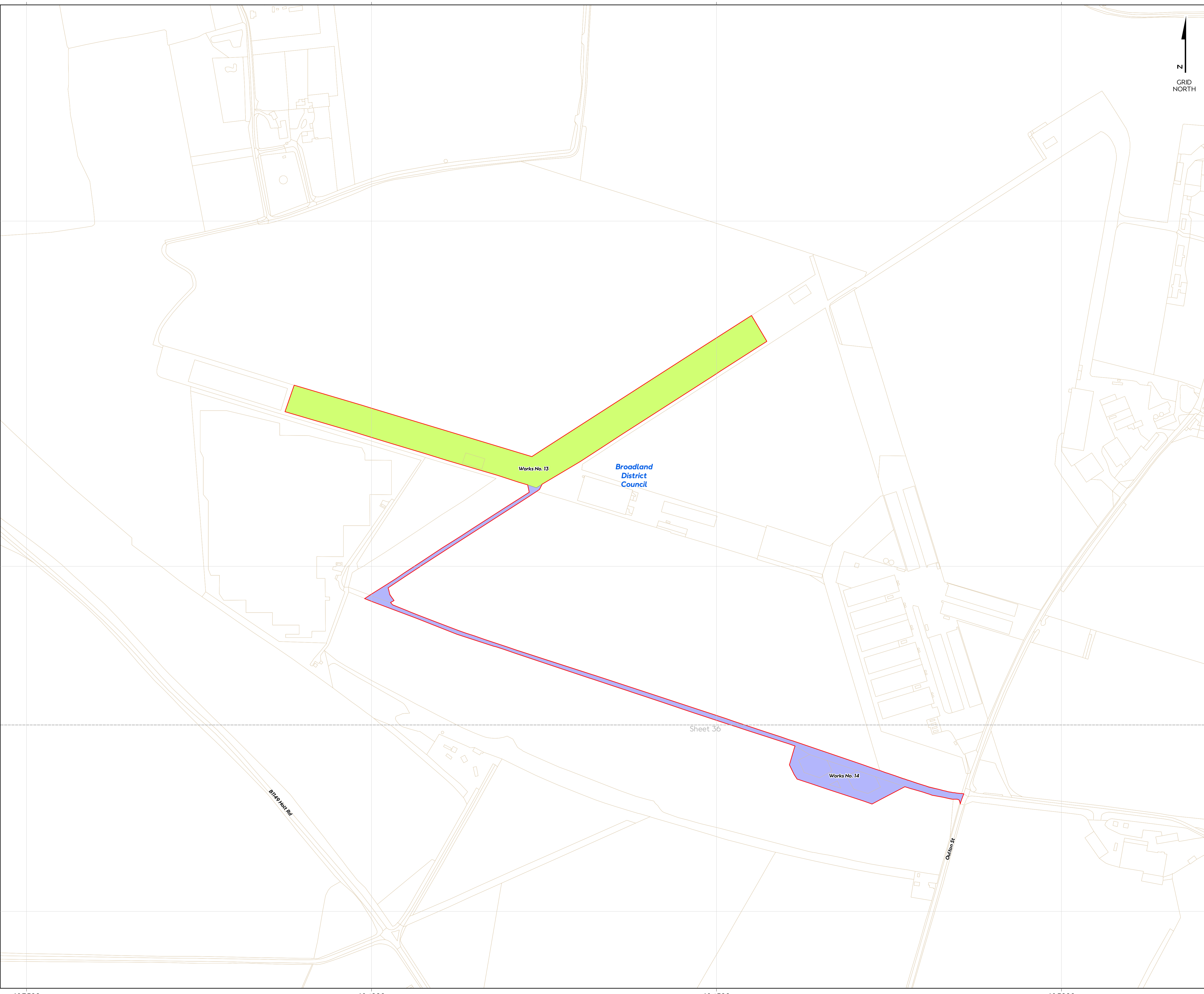
Coordinate system: British National Grid
Vertical reference: ODN
Scale @ A1: 1:2500

0 25 50 100 150 200 Metres
0 25 50 100 150 200 Yards

REV	REMARK	DATE
00	First Issue	May 2018
01	Second Issue	January 2019
02	Third Issue	March 2019
---	---	---
---	---	---

Hornsea Project Three Offshore Wind Farm
APFP Regulations Reference: 5(2)(j)
Application Document Number: A2.4.2
Document no: HOW3APP12
Created by: NATHC
Checked by: RIGCR
Approved by: ANGLUY





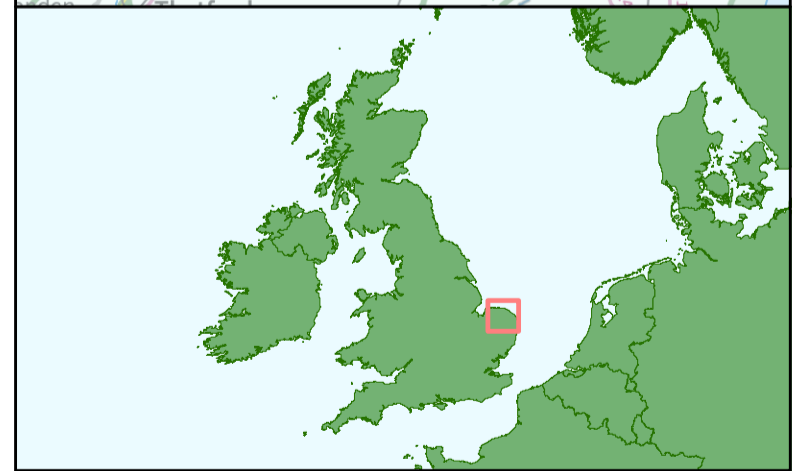
Hornsea Project Three Offshore Wind Farm Works Plan - Onshore

Sheet 35 of 36

APFP Regulations Reference : 52(1) Application Document Number : A2.4.2

- Hornsea Project Three**
- Order Limits
 - Works No. 13 Main Construction Compound
 - Works No. 14 Access track

Source: © Crown copyright and database rights 2019 Ordnance Survey 0100033673

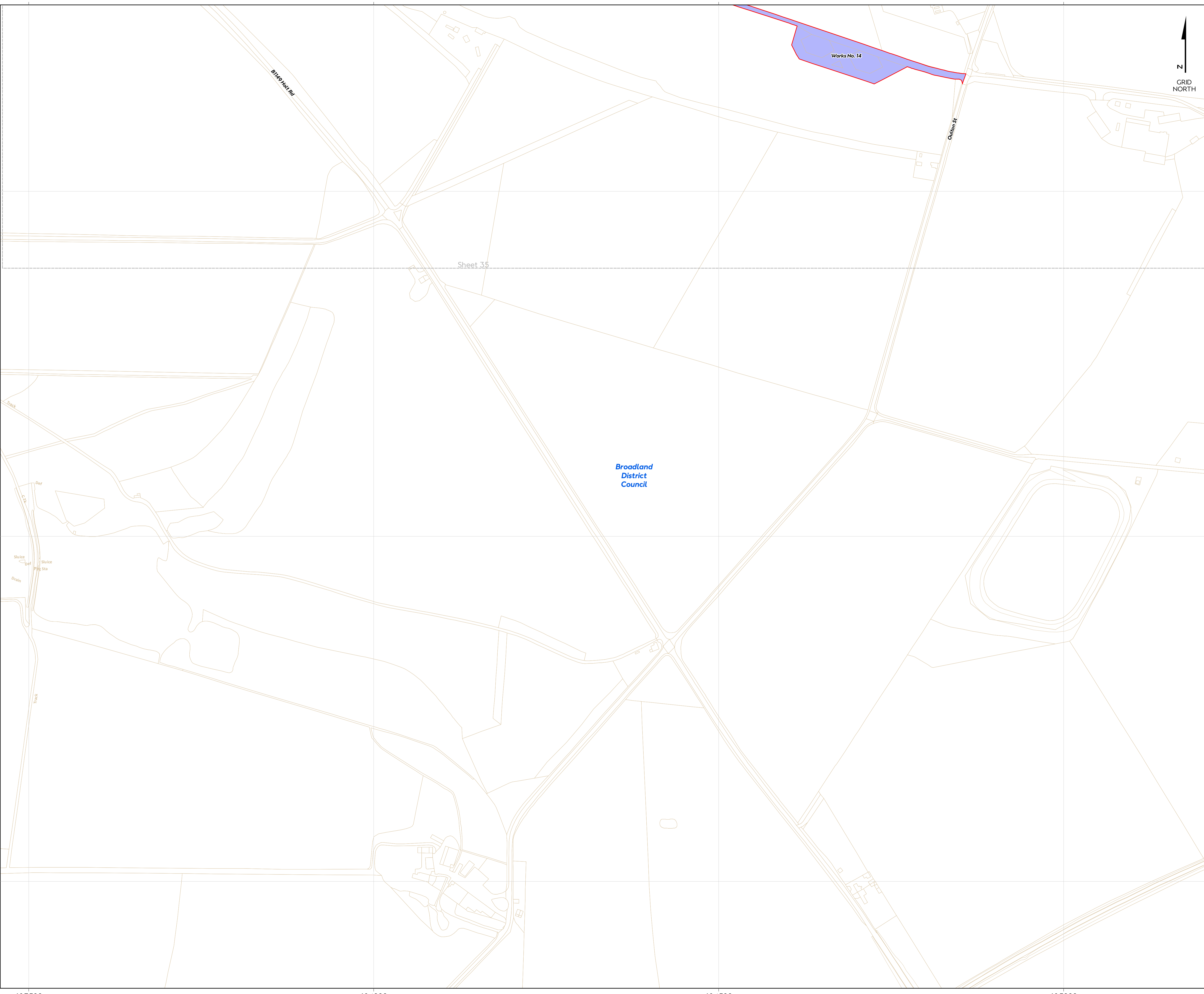


Coordinate system: British National Grid
Vertical reference: ODN
Scale @ A1: 1:2500

REV	REMARK	DATE
00	First Issue	May 2018
01	Second Issue	January 2019
02	Third Issue	March 2019
---	---	---
---	---	---

Hornsea Project Three Offshore Wind Farm
APFP Regulations Reference: 52(1)
Application Document Number: A2.4.2
Document no: HOW3APP12
Created by: NATHO
Checked by: RIGCR
Approved by: ANGLUY





Hornsea Project Three Offshore Wind Farm Works Plan - Onshore

Sheet 36 of 36

APP Regulations Reference: 52(1) Application Document Number: A2.4.2

Hornsea Project Three

- Order Limits
- Works No. 14 Access track

Source: © Crown copyright and database rights 2019 Ordnance Survey 0100033673



Coordinate system: British National Grid
Vertical reference: ODN
Scale @ A1: 1:2500

REV	REMARK	DATE
00	First Issue	May 2018
01	Second Issue	January 2019
02	Third Issue	March 2019
---	---	---
---	---	---

Hornsea Project Three Offshore Wind Farm
APP Regulations Reference: 52(1)
Application Document Number: A2.4.2
Document no: HOW3APP12
Created by: NATHO
Checked by: RIGCR
Approved by: ANGLUY

